Exhibit A

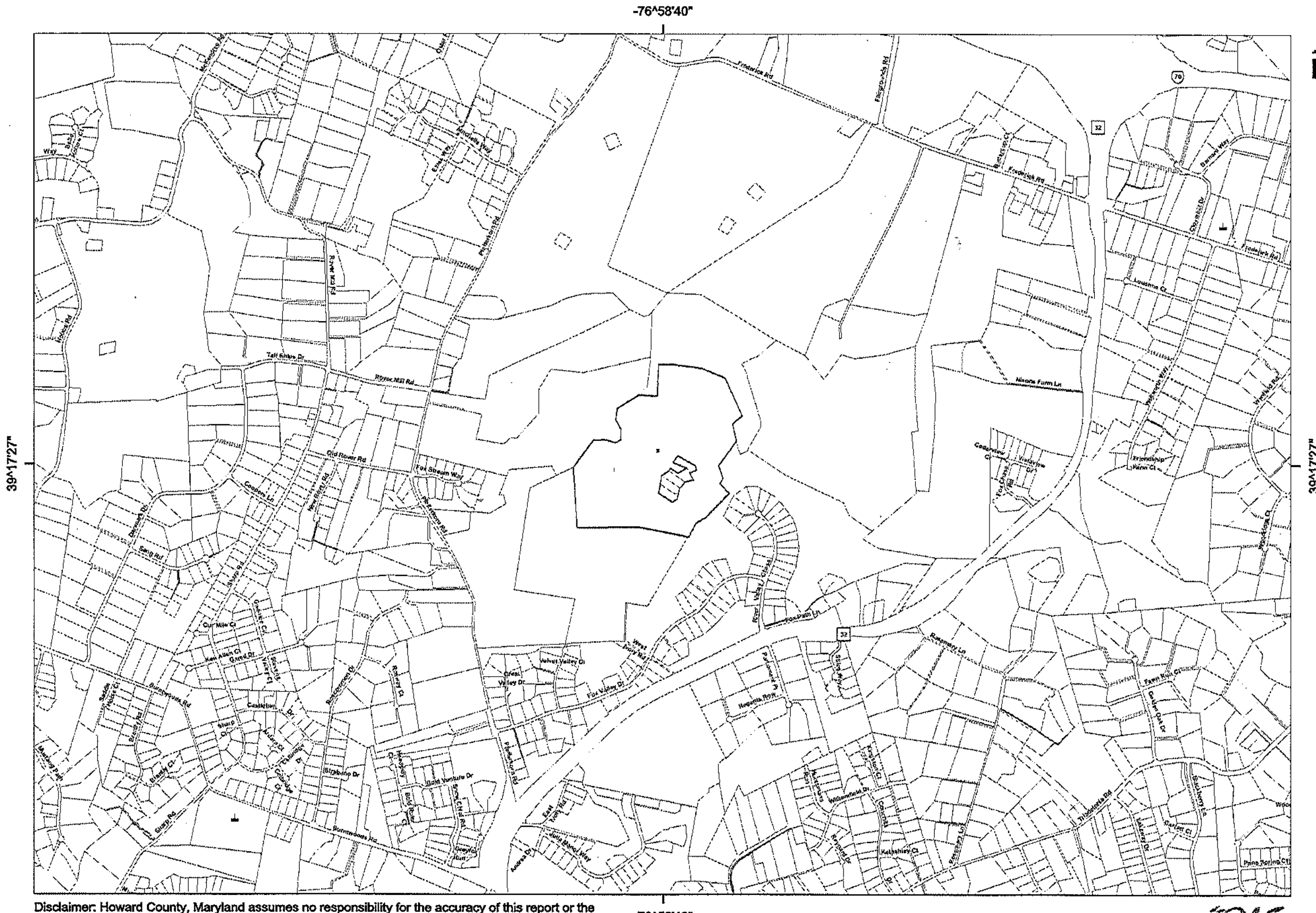

Disclaimer: Howard County, Maryland assumes no responsibility for the accuracy of this report or the information contained herein or derived therefrom. The user assumes all risks and liabilities whatsoever resulting from or arising out of the use of this information. There are no oral agreements or warranties relating to the use of this report.

Howard County
M A R Y L A N D

Kittleman Property

Location

By: Joy Levy
Office: Resource Conservation Division
Map Width: 3.84 mi.
Print Date: 11/30/2010

Exhibit B

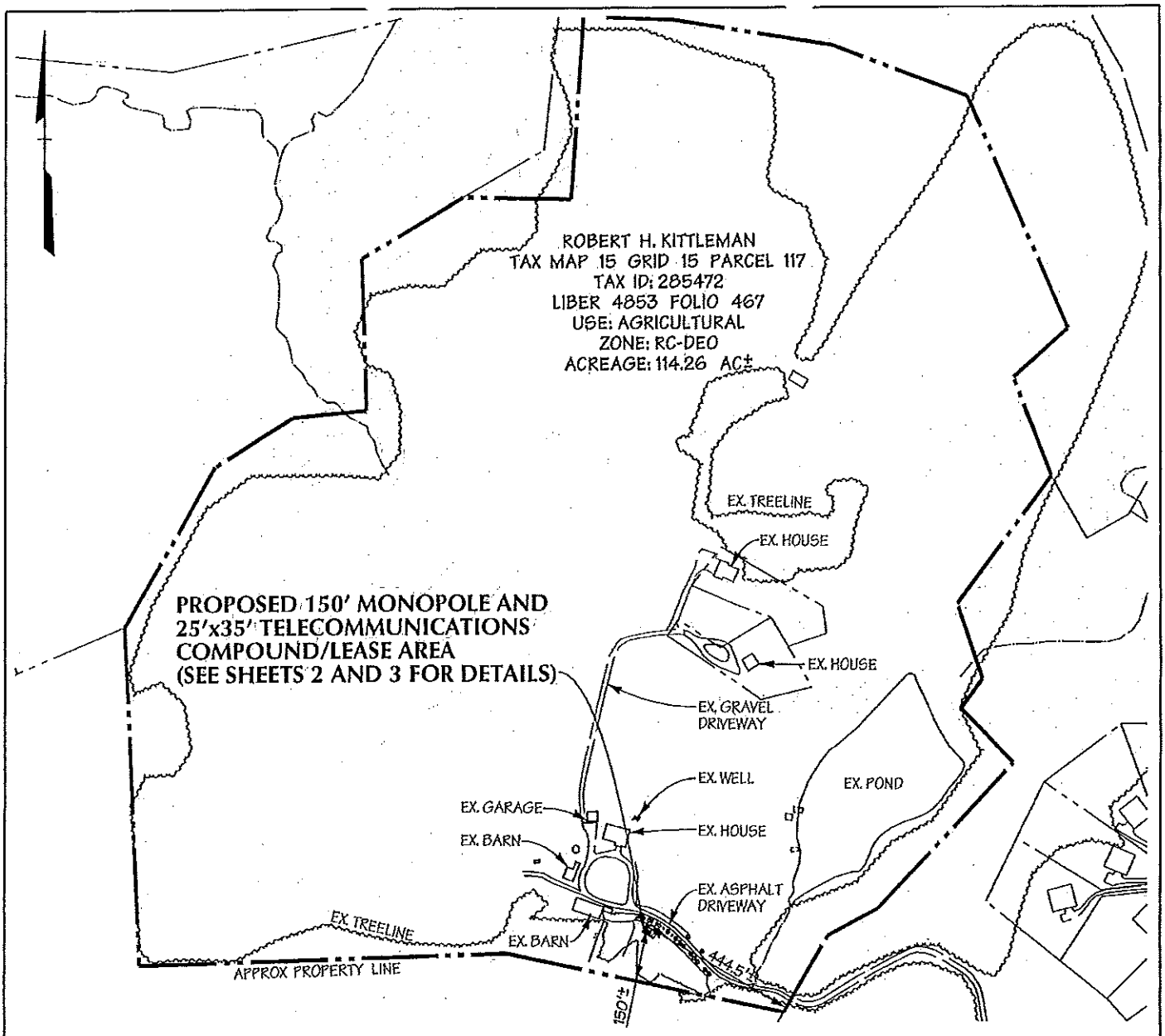

DATA SOURCE:

THE INFORMATION SHOWN HEREON PROVIDED BY HOWARD COUNTY GIS. THIS PLAN IS NOT THE RESULT OF A DMW BOUNDARY OR TOPOGRAPHIC SURVEY AND TO BE USED FOR INFORMATIONAL PURPOSES ONLY.

SITE PLAN

SCALE: 1"=400'

	DATE	REVISION / ISSUE	BY
C	10-21-09	REVISED COMPOUND LOCATION	MTS
B	8-10-09	REVISED COMPOUND LOCATION	RC
A	4-24-09	ISSUED FOR REVIEW	GMO

DEPT.	INIT.	DATE	APP'D	REVISIONS
RF ENGINEER				
RF MANAGER				
ZONING				
OPS				
CONSTRUCTION				
SITE AC.				

DMW

DAFT McCUNE WALKER INC

200 EAST PENNSYLVANIA AVENUE • TOWSON, MD 21286
P : 410 296 3333 F : 410 296 4705 WWW.DMW.COM

SITE NO. 7BAN241B

KITTLEMAN PROPERTY

3104 N. FOX VALLEY DRIVE
WEST FRIENDSHIP, MD 21794

TAX MAP 15 GRID 15 PARCEL 117

3rd DISTRICT HOWARD COUNTY, MD

T-Mobile Northeast LLC

12050 BALTIMORE AVENUE
BELTSVILLE, MD 20705
(240) 264-8600 FAX: (240) 264-8610

DRAWING TITLE:

LEASE EXHIBIT

SCALE:	AS SHOWN	DRAWN BY:	GMO
PROJECT #:	09058	CHECKED BY:	MDM
SHEET	1 OF 3	DATE:	4-22-09

Exhibit C

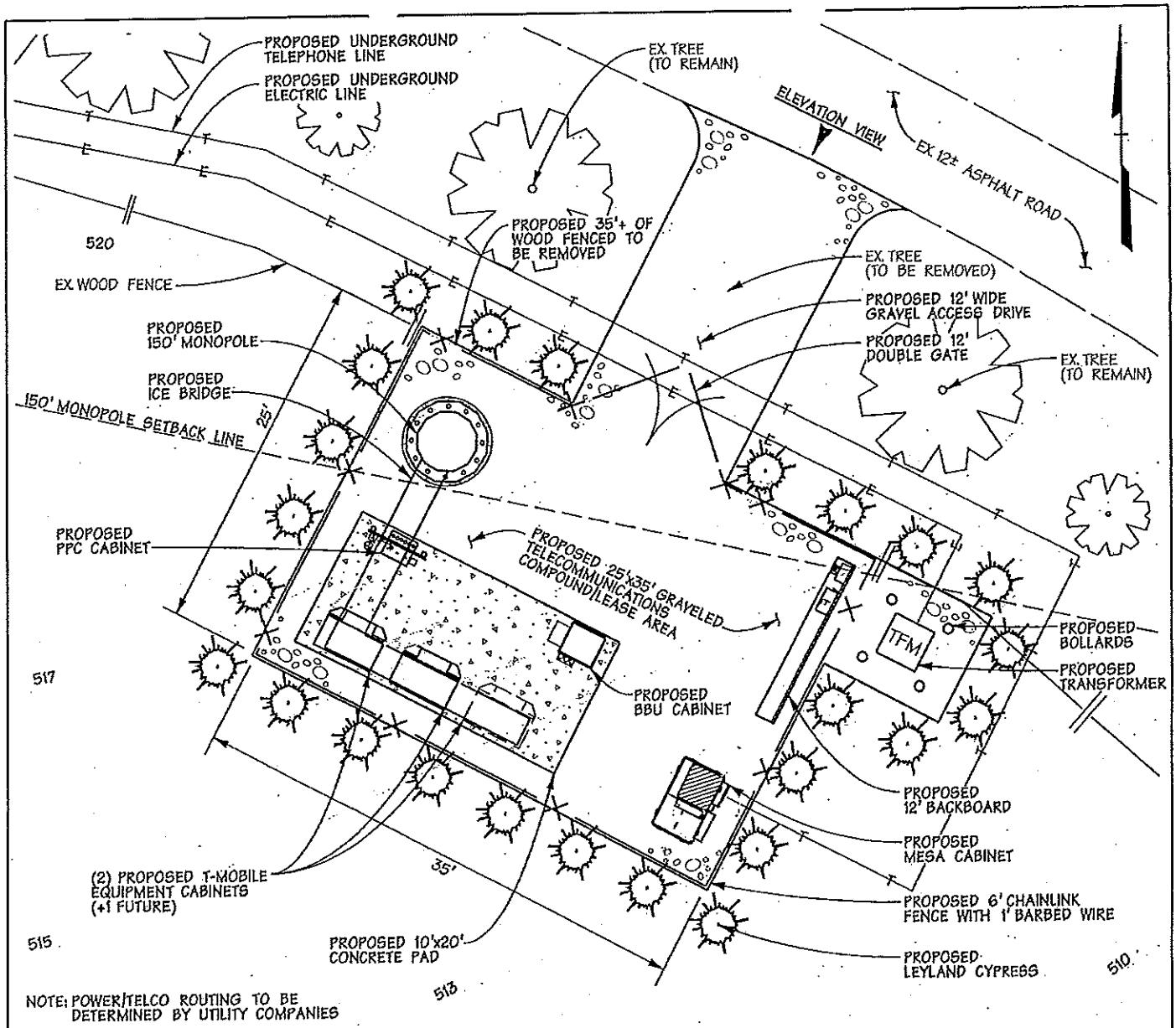

NOTE: POWER/TELCO ROUTING TO BE DETERMINED BY UTILITY COMPANIES

COMPOUND DETAIL

SCALE: 1"=10'

DATA SOURCE:

THE INFORMATION SHOWN HEREON PROVIDED BY HOWARD COUNTY GIS. THIS PLAN IS NOT THE RESULT OF A DMW BOUNDARY OR TOPOGRAPHIC SURVEY AND TO BE USED FOR INFORMATIONAL PURPOSES ONLY.

	DATE	REVISION / ISSUE	BY
C	10-21-09	REVISED COMPOUND LOCATION	MTS
B	8-10-09	REVISED COMPOUND LOCATION	RC
A	4-24-09	ISSUED FOR REVIEW	GMO

DEPT.	INIT.	DATE	APP'D	REVISIONS
RF ENGINEER				
RF MANAGER				
ZONING				
OPS				
CONSTRUCTION				
SITE AC.				

DMW

DAFT McCUNE WALKER INC

200 EAST PENNSYLVANIA AVENUE • TOWSON, MD 21286
P: 410 296 3333 F: 410 296 4705 WWW.DMW.COM

SITE NO. 7BAN241B

KITTLEMAN PROPERTY

3104 N. FOX VALLEY DRIVE
WEST FRIENDSHIP, MD 21794

TAX MAP 15 GRID 15 PARCEL 117

3rd DISTRICT HOWARD COUNTY, MD

T-Mobile Northeast LLC

12050 BALTIMORE AVENUE
BELTSVILLE, MD 20705
(240) 264-8600 FAX: (240) 264-8610

DRAWING TITLE:

LEASE EXHIBIT

SCALE: AS SHOWN	DRAWN BY: GMO
PROJECT #: 09058	CHECKED BY: MDM
SHEET 2 OF 3	DATE: 4-22-09

Exhibit D

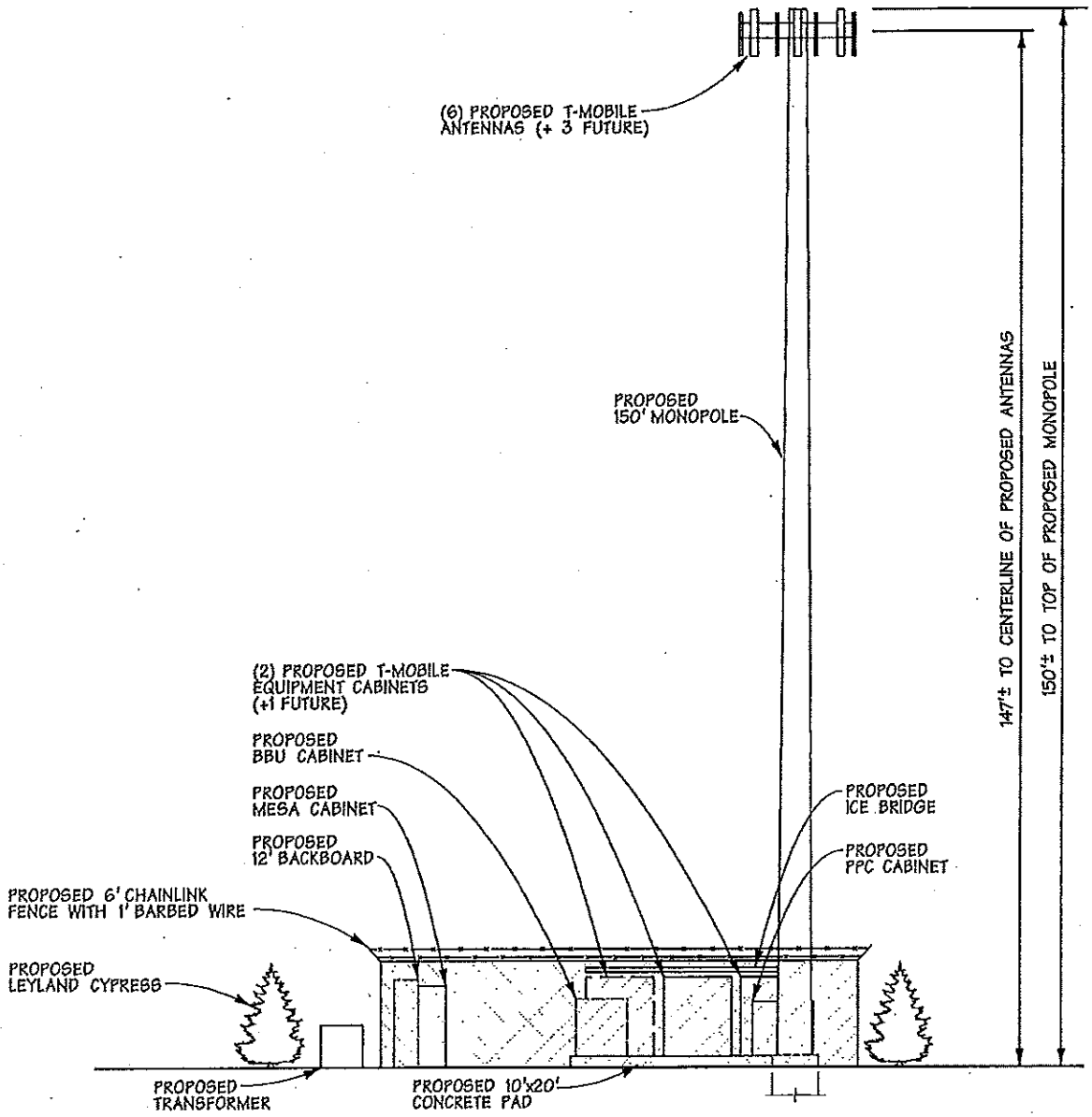

MONOPOLE ELEVATION

NOT TO SCALE

NOTE:

TO BE USED FOR ILLUSTRATIVE PURPOSES ONLY. ALL REFERENCES TO THE MONOPOLE AND ITS FOUNDATION ARE DIRECTED TO THE DESIGN AND DETAIL DRAWINGS BY THE POLE SUPPLIER.

	DATE	REVISION / ISSUE	BY
C	10-21-09	REVISED COMPOUND LOCATION	MTS
B	8-10-09	REVISED COMPOUND LOCATION	RC
A	4-24-09	ISSUED FOR REVIEW	GMO

DEPT.	INIT.	DATE	APP'D	REVISIONS
RF ENGINEER				
RF MANAGER				
ZONING				
OPS				
CONSTRUCTION				
SITE AC.				

DMW

DAFT McCUNE WALKER INC

200 EAST PENNSYLVANIA AVENUE • TOWSON, MD 21286
P: 410 296 3333 F: 410 296 4705 WWW.DMW.COM

SITE NO. 7BAN241B

KITTLEMAN PROPERTY

3104 N. FOX VALLEY DRIVE
WEST FRIENDSHIP, MD 21794

TAX MAP 15 GRID 15 PARCEL 117

3rd DISTRICT HOWARD COUNTY, MD

T-Mobile Northeast LLC

12050 BALTIMORE AVENUE
BELTSVILLE, MD 20705
(240) 264-8600 FAX: (240) 264-8810

DRAWING TITLE:

LEASE EXHIBIT

SCALE:	AS SHOWN	DRAWN BY:	GMO
PROJECT #:	09058	CHECKED BY:	MDM
SHEET	3 OF 3	DATE:	4-22-09