

**County Council Of Howard County, Maryland**

2019 Legislative Session


Legislative Day No. 4

Resolution No. 35-2019


Introduced by: The Chairperson at the request of the County Executive

A RESOLUTION adding certain sites to the Cemeteries and Grave Sites Inventory.


Introduced and read first time March 4, 2019.

By order   
Jessica Feldmark, Administrator

Read for a second time at a public hearing on March 18, 2019.

By order   
Jessica Feldmark, Administrator

This Resolution was read the third time and was Adopted , Adopted with amendments \_\_, Failed \_\_, Withdrawn \_\_, by the County Council on April 1, 2019.

Certified By   
Jessica Feldmark, Administrator

NOTE: [[text in brackets]] indicates deletions from existing law; TEXT IN SMALL CAPITALS indicates additions to existing law; ~~Strike-out~~ indicates material deleted by amendment; Underlining indicates material added by amendment

1           **WHEREAS**, the Cemetery Preservation Act of Howard County (the “Act”) is codified at  
2 Title 16, Subtitle 13 of the Howard County Code and its purpose is to foster the preservation of  
3 cemeteries and burial grounds in the County; and  
4

5           **WHEREAS**, Section 16.1303 of the Act provides that the Department of Planning and  
6 Zoning (the “Department), in cooperation with the Cemetery Preservation Advisory Board (the  
7 “Board”), shall propose, and the County Council shall establish, an inventory of all known  
8 cemeteries in the County, together with a description of the geographical location of each and a  
9 record of the owners of each burial ground; and  
10

11           **WHEREAS**, by passage of Council Resolution No.47-1994, the Department, in  
12 cooperation with the Board, proposed the original Cemeteries and Grave Sites Inventory (the  
13 “Inventory”), and the County Council approved the Inventory on May 2, 1994; and  
14

15           **WHEREAS**, in order to continue to fulfill the purpose of the Act, it is necessary to  
16 amend the Inventory from time to time; and  
17

18           **WHEREAS**, by passage of Council Resolution No. 81-2001 and Council Resolution No.  
19 172-2012, the County Council approved additions to the Inventory; and  
20

21           **WHEREAS**, the Department, in cooperation with the Board, has again proposed to add  
22 certain sites to the Inventory and those additional sites are shown on the attached list.  
23

24           **NOW, THEREFORE, BE IT RESOLVED** by the County Council of Howard County,  
25 Maryland, this \_\_\_\_ day of \_\_\_\_\_, 2019, that the County Council approves  
26 the addition to the Howard County Cemeteries and Grave Sites Inventory of the sites shown on  
27 the list attached to this Resolution as Exhibit A

Exhibit A

Howard County Historic Cemetery Inventory Additions  
2019

HoCo id #	Cemetery Name	Legal Description	Address	Approximate Graves	Comments
37-15	Reimensnider Family Graves	Tax Map 37; Parcel 590	6606 Amberton Drive, Elkridge	9 graves	Elm Street Development discovered at and disinterred at 5920 Florey Road and reinterred at Zion Cemetery.
7-8	Pickett cemetery	Tax Map 7; Parcel 248	2835 Florence Road, Woodbine	15 graves	Kathy Schooley brought this location up to CPAB and noted it was not in the database