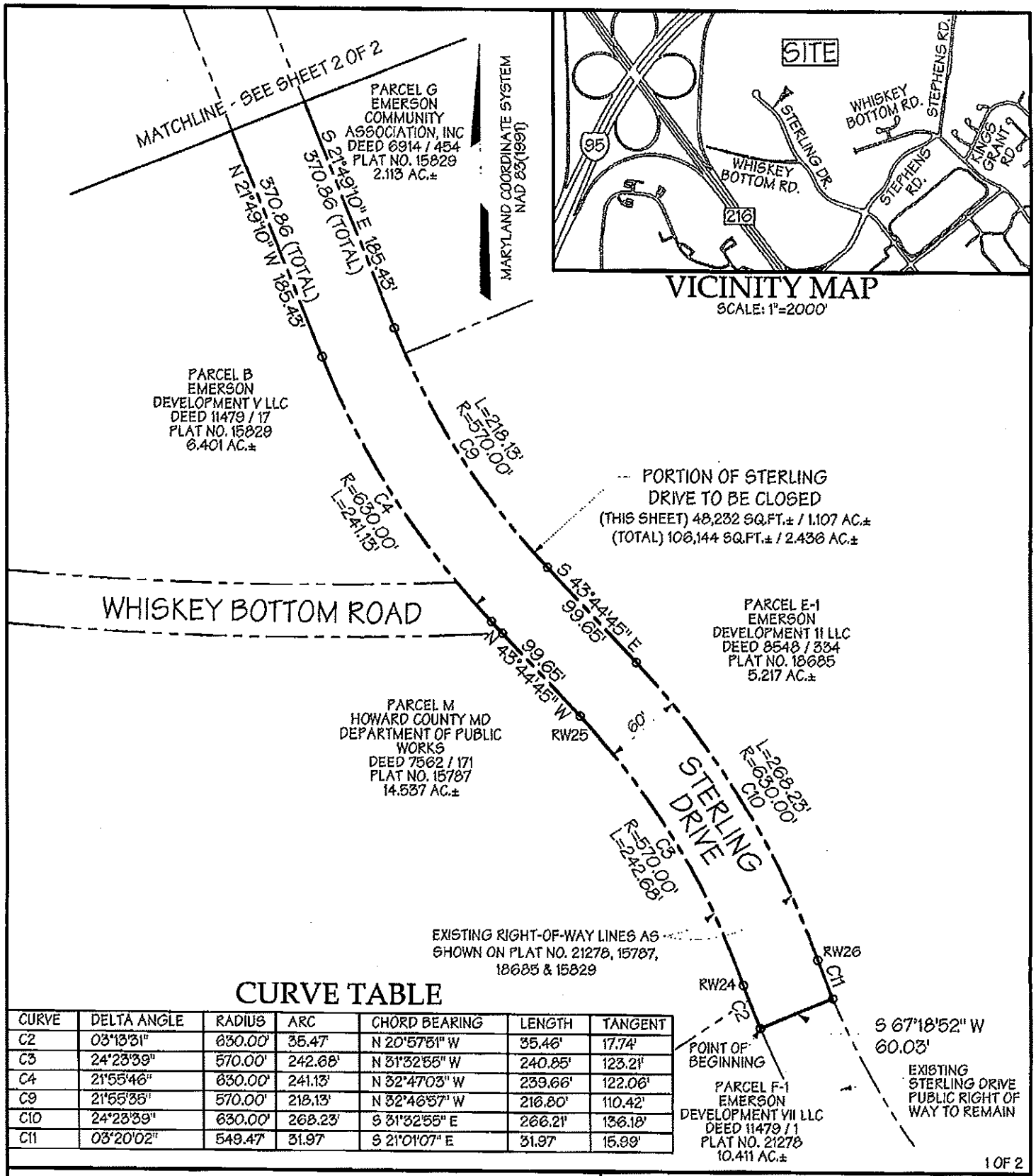

CURVE TABLE

CURVE	DELTA ANGLE	RADIUS	ARC	CHORD BEARING	LENGTH	TANGENT
C2	03°13'31"	630.00'	35.47'	N 20°57'51" W	35.46'	17.74'
C3	24°23'39"	570.00'	242.68'	N 31°32'55" W	240.85'	123.21'
C4	21°55'46"	630.00'	241.13'	N 32°47'03" W	239.66'	122.06'
C9	21°55'35"	570.00'	218.13'	N 32°46'57" W	216.80'	110.42'
C10	24°23'39"	630.00'	268.23'	S 31°32'55" E	266.21'	136.18'
C11	03°20'02"	549.47'	31.97	S 21°01'07" E	31.97'	15.99'

EXHIBIT PLAT
SHOWING CLOSING OF A PORTION OF
STERLING DRIVE

6TH ELECTION DISTRICT

HOWARD COUNTY, MARYLAND

DMW
DAFT McCUNE WALKER INC
200 EAST PENNSYLVANIA TOWSON, MD 21286
P: 410 296 3333 F: 410 296 4705 WWW.DMW.COM
A TEAM OF LAND PLANNERS, LANDSCAPE ARCHITECTS, ENGINEERS, SURVEYORS & ENVIRONMENTAL PROFESSIONALS

Field Crew:	Scale: 1"=100'	Date: 05-17-2011
Drawn by: R.C.	Checked by: M.D.M.	Job No.: 85054.45

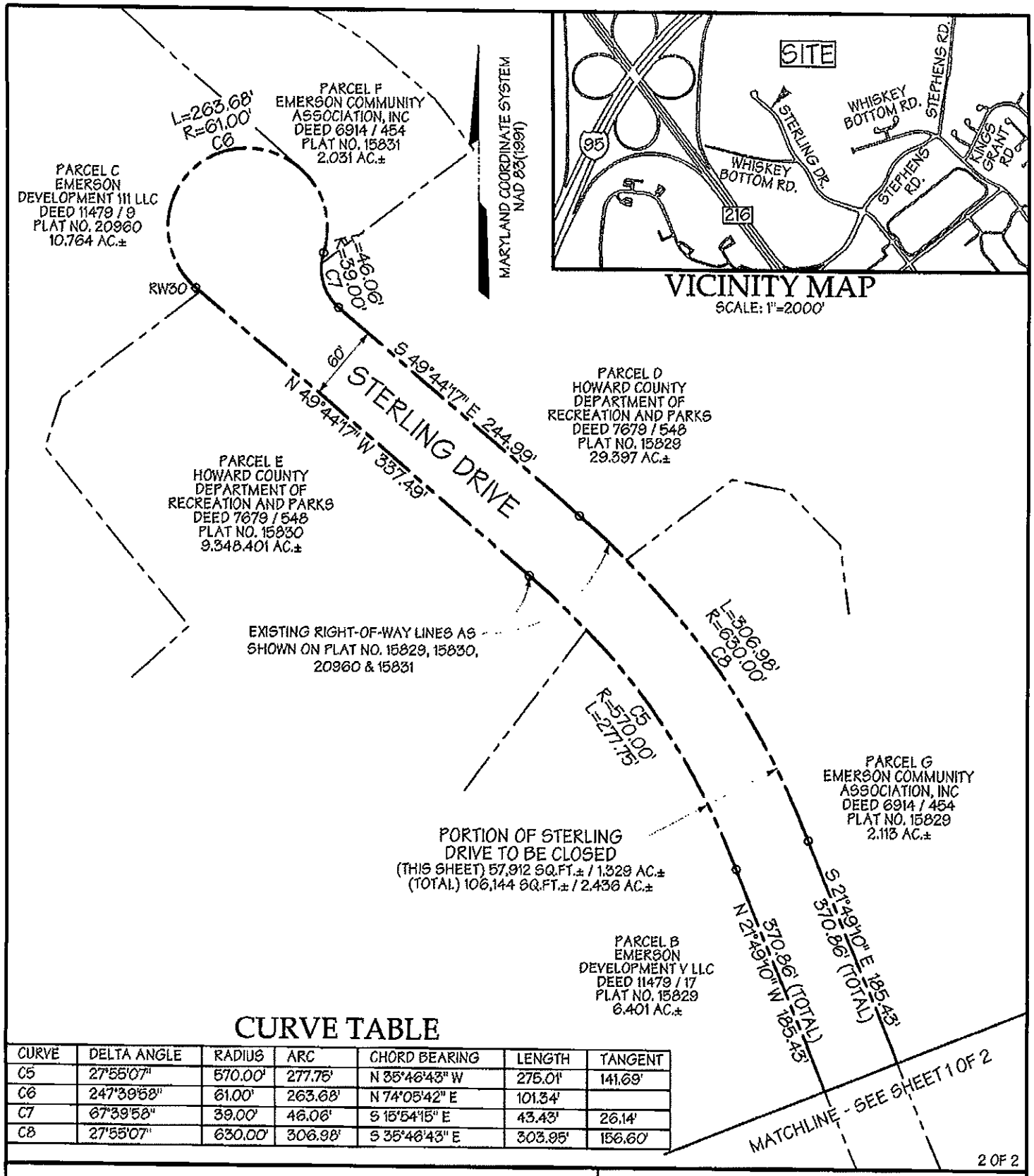

CURVE TABLE

CURVE	DELTA ANGLE	RADIUS	ARC	CHORD BEARING	LENGTH	TANGENT
C5	27°55'07"	570.00'	277.75'	N 35°46'43" W	275.01'	141.69'
C6	247°39'58"	61.00'	263.68'	N 74°05'42" E	101.34'	
C7	67°39'58"	39.00'	46.06'	S 15°54'15" E	43.43'	26.14'
C8	27°55'07"	630.00'	306.98'	S 35°46'43" E	303.95'	156.60'

EXHIBIT PLAT
SHOWING CLOSING OF A PORTION OF
STERLING DRIVE

6TH ELECTION DISTRICT

HOWARD COUNTY, MARYLAND

DMW
DAFT McCUNE WALKER INC
200 EAST PENNSYLVANIA TOWSON, MD 21286
P: 410 296 3333 F: 410 296 4705 WWW.DMW.COM
A TEAM OF LAND PLANNERS, LANDSCAPE ARCHITECTS, ENGINEERS, SURVEYORS & ENVIRONMENTAL PROFESSIONALS

Field Crew:	Scale: 1"=100'	Date: 05-17-2011
Drawn by: R.C.	Checked by: M.D.M.	Job No.: 95054.46

Exhibit B

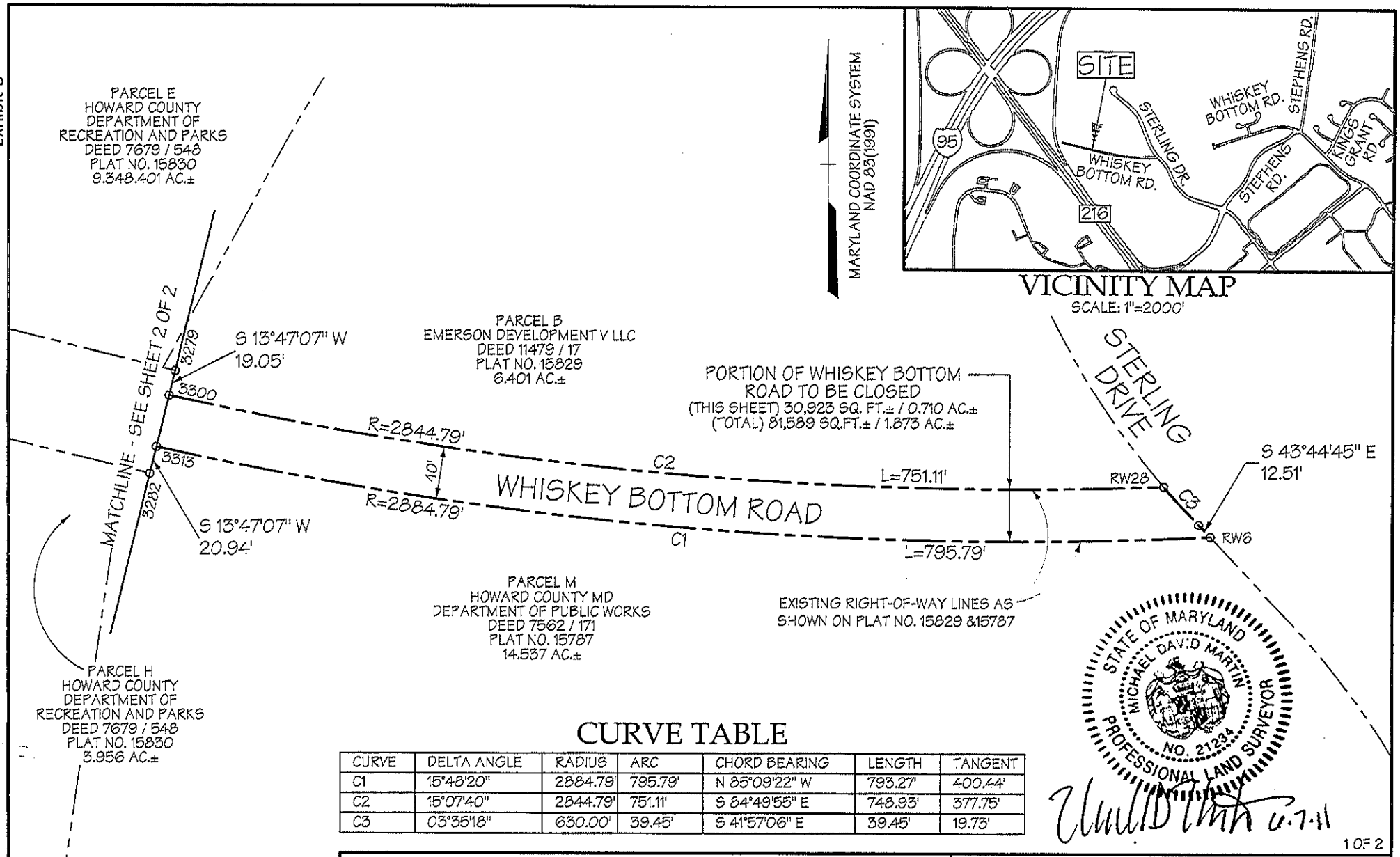

STATE OF MARYLAND
MICHAEL DAVID MARTIN
NO. 21234
PROFESSIONAL LAND SURVEYOR

6.7.11

CURVE TABLE

CURVE	DELTA ANGLE	RADIUS	ARC	CHORD BEARING	LENGTH	TANGENT
C1	15°48'20"	2884.79'	795.79'	N 85°09'22" W	793.27'	400.44'
C2	15°07'40"	2844.79'	751.11'	S 84°49'55" E	748.93'	377.75'
C3	03°35'18"	630.00'	39.45'	S 41°57'06" E	39.45'	19.73'

1 OF 2

EXHIBIT PLAT
SHOWING CLOSING OF A PORTION OF

WHISKEY BOTTOM ROAD

6TH ELECTION DISTRICT — HOWARD COUNTY, MARYLAND

DMW
DAFT McCUNE WALKER INC
200 EAST PENNSYLVANIA TOWSON, MD 21286
P: 410 296 3333 F: 410 296 4705 WWW.DMW.COM
A TEAM OF LAND PLANNERS, LANDSCAPE ARCHITECTS, ENGINEERS, SURVEYORS & ENVIRONMENTAL PROFESSIONALS

Field Crew:	Scale: 1"=100'	Date: 05-17-2011
Drawn by: R.C.	Checked by: M.D.M.	Job No.: 95054.46

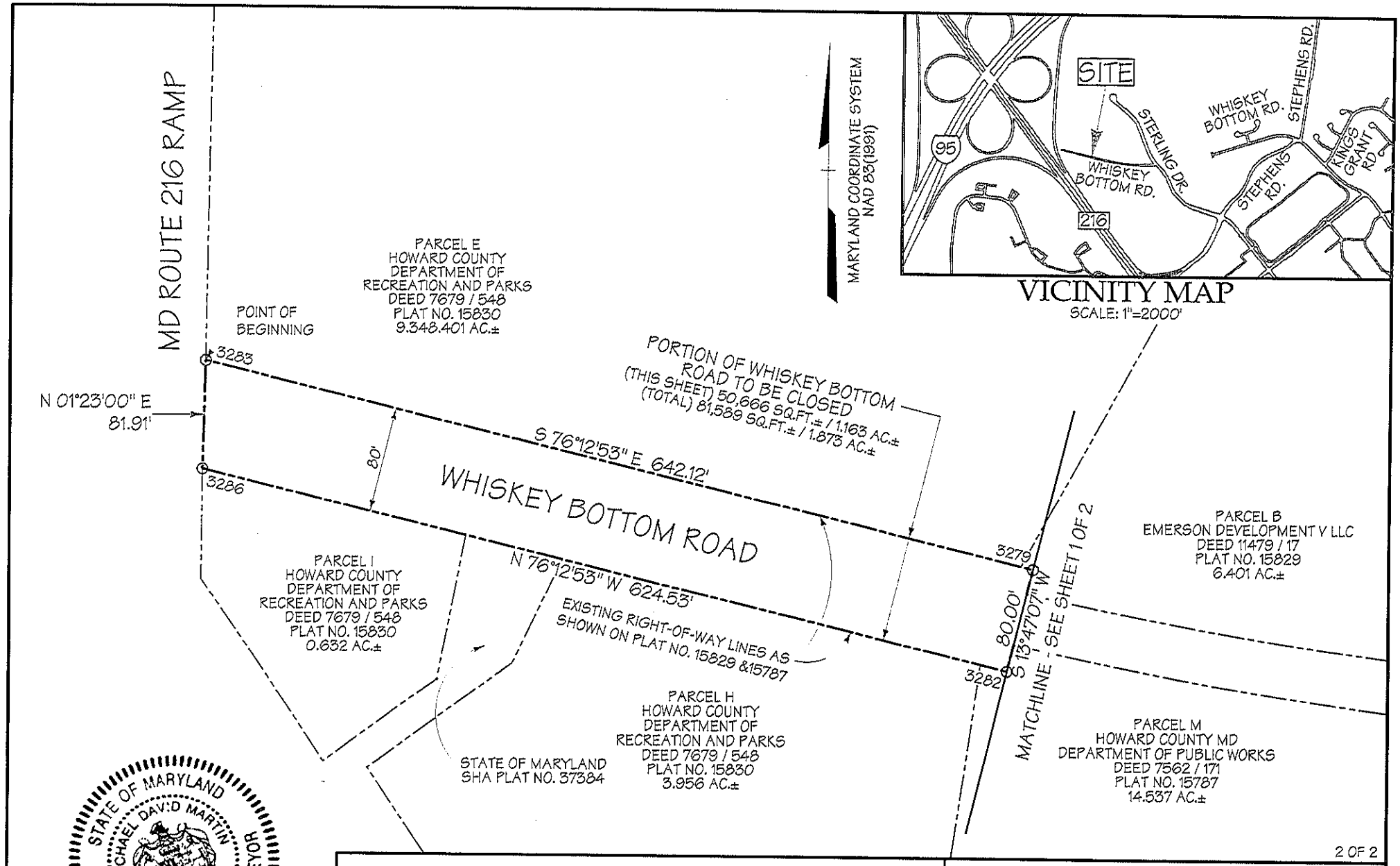

STATE OF MARYLAND
MICHAEL DAVID MARTIN
NO. 21234
PROFESSIONAL LAND SURVEYOR

6-7-11

2 OF 2

EXHIBIT PLAT
SHOWING CLOSING OF A PORTION OF
WHISKEY BOTTOM ROAD

6TH ELECTION DISTRICT

HOWARD COUNTY, MARYLAND

DMW
DAFT McCUNE WALKER INC
200 EAST PENNSYLVANIA TOWSON, MD 21286
P: 410 296 3333 F: 410 296 4705 WWW.DMW.COM
A TEAM OF LAND PLANNERS, LANDSCAPE ARCHITECTS, ENGINEERS, SURVEYORS & ENVIRONMENTAL PROFESSIONALS

Field Crew:	Scale: 1"=100'	Date: 05-17-2011
Drawn by: R.C.	Checked by: M.D.M.	Job No.: 95054.4S

Exhibit C

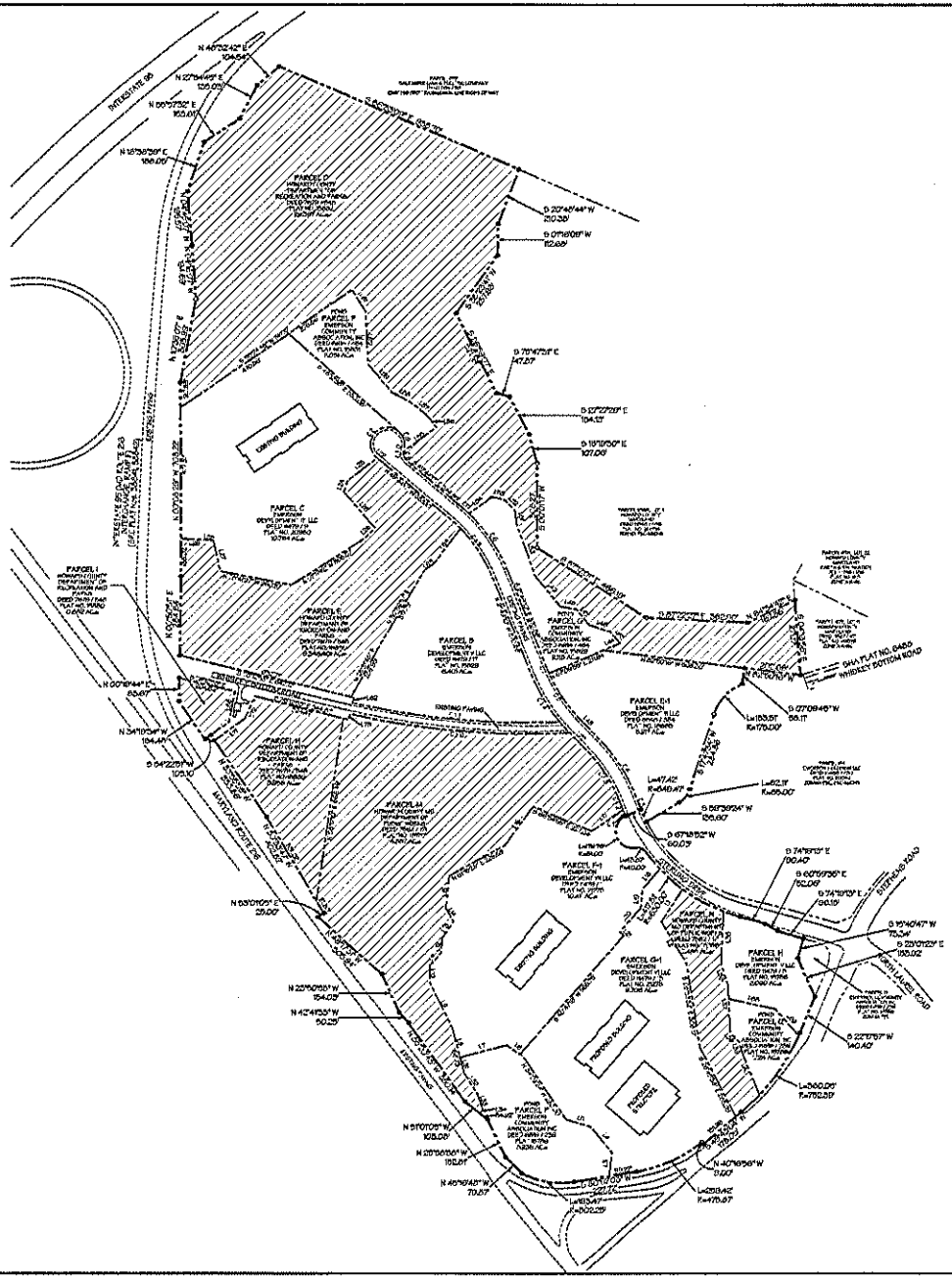

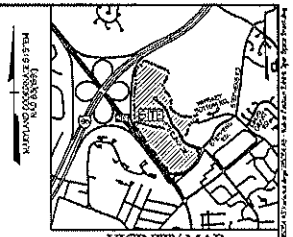

VICINITY MAP
SCALE: 1" = 2000'

PROPERTY IDENTIFICATION:

EMERSON SECTION 3 AREA 1
OPEN SPACE PARCELS D,E,F,G,H,M

REVITZ PROPERTY PARCELS
OPEN SPACE PARCELS M,N,P,AQ.

TOTAL AREA OF PARCELS: 51.007 ACRES±

PUBLIC OPEN SPACE PARCELS TO BE DISPOSED OF

GRAPHIC SCALE

DMW
DAFT McCUNE WALKER INC
200 EAST PENNSYLVANIA TOWSON, MD 21286
P: 410 296 3333 F: 410 296 4705 WWW.DMW.COM
A TEAM OF LAND PLANNERS, LANDSCAPE ARCHITECTS, ENGINEERS, SURVEYORS & ENVIRONMENTAL PROFESSIONALS

EXHIBIT TO ACCOMPANY A REQUEST FOR DISPOSITION OF REAL PROPERTY

EMERSON SECTION 3 AREA 1 AND REVITZ PROPERTY

TAX MAP 47 PARCELS 100 AND 1061

6TH ELECTION DISTRICT — HOWARD COUNTY, MARYLAND

DATE	BY	REVISIONS

Scale: 1"=200'
Date: 06-23-2011
Project No: 06064.A0

Field Crew:
Processed by: K.K.
Drawn by: K.K., D.W.
Project Manager: M.D.W.
Checked by: Date:

LINE TABLE

LINE	BEARING	DISTANCE
L1	S 52°52'59" W	21.16'
L2	S 89°16'00" E	19.08'
L3	N 52°06'50" W	50.26'
L4	N 52°06'50" W	19.10'
L5	N 75°16'52" W	15.4'
L6	N 52°06'50" W	10.33'
L7	S 84°23'05" W	174.55'
L8	N 75°16'52" W	124.31'
L9	N 52°06'50" W	194.04'
L10	N 84°27'18" W	45.40'
L11	N 52°06'50" W	14.79'
L12	N 84°27'18" W	19.50'
L13	N 52°06'50" W	27.40'
L14	N 84°27'18" W	37.20'
L15	N 84°27'18" W	15.10'
L16	N 52°06'50" W	119.79'
L17	N 84°27'18" W	117.29'
L18	N 52°06'50" W	90.00'
L19	N 52°06'50" W	43.79'
L20	N 84°27'18" W	63.36'
L21	N 52°06'50" W	7.00'
L22	N 84°27'18" W	3.30'
L23	N 52°06'50" W	156.48'
L24	N 84°27'18" W	21.10'
L25	N 52°06'50" W	118.00'
L26	N 84°27'18" W	25.00'
L27	N 52°06'50" W	10.00'
L28	N 84°27'18" W	14.00'
L29	N 52°06'50" W	7.00'
L30	N 84°27'18" W	14.00'
L31	S 52°52'42" E	105.00'
L32	N 84°27'18" W	14.00'
L33	N 52°06'50" W	7.00'
L34	N 84°27'18" W	14.00'
L35	N 52°06'50" W	7.00'
L36	N 84°27'18" W	14.00'
L37	N 52°06'50" W	7.00'
L38	N 84°27'18" W	14.00'
L39	N 52°06'50" W	7.00'
L40	N 84°27'18" W	14.00'
L41	N 52°06'50" W	7.00'
L42	N 84°27'18" W	14.00'
L43	N 52°06'50" W	7.00'
L44	N 84°27'18" W	14.00'
L45	N 52°06'50" W	7.00'
L46	N 84°27'18" W	14.00'
L47	N 52°06'50" W	7.00'
L48	N 84°27'18" W	14.00'
L49	N 52°06'50" W	7.00'
L50	N 84°27'18" W	14.00'
L51	N 52°06'50" W	7.00'
L52	N 84°27'18" W	14.00'
L53	N 52°06'50" W	7.00'
L54	N 84°27'18" W	14.00'
L55	N 52°06'50" W	7.00'
L56	N 84°27'18" W	14.00'
L57	N 52°06'50" W	7.00'
L58	N 84°27'18" W	14.00'
L59	N 52°06'50" W	7.00'
L60	N 84°27'18" W	14.00'
L61	N 52°06'50" W	7.00'
L62	N 84°27'18" W	14.00'
L63	N 52°06'50" W	7.00'
L64	N 84°27'18" W	14.00'
L65	N 52°06'50" W	7.00'
L66	N 84°27'18" W	14.00'
L67	N 52°06'50" W	7.00'
L68	N 84°27'18" W	14.00'
L69	N 52°06'50" W	7.00'
L70	N 84°27'18" W	14.00'
L71	N 52°06'50" W	7.00'
L72	N 84°27'18" W	14.00'
L73	N 52°06'50" W	7.00'
L74	N 84°27'18" W	14.00'
L75	N 52°06'50" W	7.00'
L76	N 84°27'18" W	14.00'
L77	N 52°06'50" W	7.00'
L78	N 84°27'18" W	14.00'
L79	N 52°06'50" W	7.00'
L80	N 84°27'18" W	14.00'
L81	N 52°06'50" W	7.00'
L82	N 84°27'18" W	14.00'
L83	N 52°06'50" W	7.00'
L84	N 84°27'18" W	14.00'
L85	N 52°06'50" W	7.00'
L86	N 84°27'18" W	14.00'
L87	N 52°06'50" W	7.00'

CURVE TABLE

CURVE	DELTA ANGLE	RADIUS	ARC	CHORD BEARING	CHORD	TANGENT
C1	0°26'46"	600.00'	5.74'	S 52°19'53" E	5.74'	2.87'
C2	89°59'00"	20.00'	31.42'	S 40°24'30" W	28.28'	20.00'
C3	90°00'00"	20.00'	31.42'	S 49°35'30" E	28.28'	20.00'
C4	90°00'00"	20.00'	31.42'	N 49°35'30" W	28.28'	20.00'
C5	90°00'00"	20.00'	31.42'	N 40°24'30" E	28.28'	20.00'
C6	90°00'00"	20.00'	31.42'	N 49°35'30" W	28.28'	20.00'
C7	90°00'00"	20.00'	31.42'	N 40°24'30" E	28.28'	20.00'
C8	90°00'00"	20.00'	31.42'	N 49°35'30" W	28.28'	20.00'
C9	90°00'00"	20.00'	31.42'	N 40°24'30" E	28.28'	20.00'
C10	90°00'00"	20.00'	31.42'	N 49°35'30" W	28.28'	20.00'
C11	90°00'00"	20.00'	31.42'	N 40°24'30" E	28.28'	20.00'
C12	90°00'00"	20.00'	31.42'	N 49°35'30" W	28.28'	20.00'
C13	90°00'00"	20.00'	31.42'	N 40°24'30" E	28.28'	20.00'
C14	90°00'00"	20.00'	31.42'	N 49°35'30" W	28.28'	20.00'
C15	90°00'00"	20.00'	31.42'	N 40°24'30" E	28.28'	20.00'
C16	90°00'00"	20.00'	31.42'	N 49°35'30" W	28.28'	20.00'
C17	90°00'00"	20.00'	31.42'	N 40°24'30" E	28.28'	20.00'
C18	90°00'00"	20.00'	31.42'	N 49°35'30" W	28.28'	20.00'
C19	90°00'00"	20.00'	31.42'	N 40°24'30" E	28.28'	20.00'
C20	90°00'00"	20.00'	31.42'	N 49°35'30" W	28.28'	20.00'
C21	90°00'00"	20.00'	31.42'	N 40°24'30" E	28.28'	20.00'
C22	90°00'00"	20.00'	31.42'	N 49°35'30" W	28.28'	20.00'
C23	90°00'00"	20.00'	31.42'	N 40°24'30" E	28.28'	20.00'
C24	90°00'00"	20.00'	31.42'	N 49°35'30" W	28.28'	20.00'
C25	90°00'00"	20.00'	31.42'	N 40°24'30" E	28.28'	20.00'
C26	90°00'00"	20.00'	31.42'	N 49°35'30" W	28.28'	20.00'
C27	90°00'00"	20.00'	31.42'	N 40°24'30" E	28.28'	20.00'
C28	90°00'00"	20.00'	31.42'	N 49°35'30" W	28.28'	20.00'
C29	90°00'00"	20.00'	31.42'	N 40°24'30" E	28.28'	20.00'
C30	90°00'00"	20.00'	31.42'	N 49°35'30" W	28.28'	20.00'
C31	90°00'00"	20.00'	31.42'	N 40°24'30" E	28.28'	20.00'
C32	90°00'00"	20.00'	31.42'	N 49°35'30" W	28.28'	20.00'
C33	90°00'00"	20.00'	31.42'	N 40°24'30" E	28.28'	20.00'
C34	90°00'00"	20.00'	31.42'	N 49°35'30" W	28.28'	20.00'
C35	90°00'00"	20.00'	31.42'	N 40°24'30" E	28.28'	20.00'
C36	90°00'00"	20.00'	31.42'	N 49°35'30" W	28.28'	20.00'
C37	90°00'00"	20.00'	31.42'	N 40°24'30" E	28.28'	20.00'
C38	90°00'00"	20.00'	31.42'	N 49°35'30" W	28.28'	20.00'
C39	90°00'00"	20.00'	31.42'	N 40°24'30" E	28.28'	20.00'
C40	90°00'00"	20.00'	31.42'	N 49°35'30" W	28.28'	20.00'
C41	90°00'00"	20.00'	31.42'	N 40°24'30" E	28.28'	20.00'
C42	90°00'00"	20.00'	31.42'	N 49°35'30" W	28.28'	20.00'
C43	90°00'00"	20.00'	31.42'	N 40°24'30" E	28.28'	20.00'
C44	90°00'00"	20.00'	31.42'	N 49°35'30" W	28.28'	20.00'
C45	90°00'00"	20.00'	31.42'	N 40°24'30" E	28.28'	20.00'
C46	90°00'00"	20.00'	31.42'	N 49°35'30" W	28.28'	20.00'
C47	90°00'00"	20.00'	31.42'	N 40°24'30" E	28.28'	20.00'
C48	90°00'00"	20.00'	31.42'	N 49°35'30" W	28.28'	20.00'
C49	90°00'00"	20.00'	31.42'	N 40°24'30" E	28.28'	20.00'
C50	90°00'00"	20.00'	31.42'	N 49°35'30" W	28.28'	20.00'
C51	90°00'00"	20.00'	31.42'	N 40°24'30" E	28.28'	20.00'
C52	90°00'00"	20.00'	31.42'	N 49°35'30" W	28.28'	20.00'
C53	90°00'00"	20.00'	31.42'	N 40°24'30" E	28.28'	20.00'
C54	90°00'00"	20.00'	31.42'	N 49°35'30" W	28.28'	20.00'
C55	90°00'00"	20.00'	31.42'	N 40°24'30" E	28.28'	20.00'
C56	90°00'00"	20.00'	31.42'	N 49°35'30" W	28.28'	20.00'
C57	90°00'00"	20.00'	31.42'	N 40°24'30" E	28.28'	20.00'
C58	90°00'00"	20.00'	31.42'	N 49°35'30" W	28.28'	20.00'
C59	90°00'00"	20.00'	31.42'	N 40°24'30" E	28.28'	20.00'
C60	90°00'00"	20.00'	31.42'	N 49°35'30" W	28.28'	20.00'
C61	90°00'00"	20.00'	31.42'	N 40°24'30" E	28.28'	20.00'
C62	90°00'00"	20.00'	31.42'	N 49°35'30" W	28.28'	20.00'
C63	90°00'00"	20.00'	31.42'	N 40°24'30" E	28.28'	20.00'
C64	90°00'00"	20.00'	31.42'	N 49°35'30" W	28.28'	20.00'
C65	90°00'00"	20.00'	31.42'	N 40°24'30" E	28.28'	20.00'
C66	90°00'00"	20.00'	31.42'	N 49°35'30" W	28.28'	20.00'
C67	90°00'00"	20.00'	31.42'	N 40°24'30" E	28.28'	20.00'