

Amendment 4 to Council Bill 57-2011

BY: Jennifer Terrasa

Legislative Day No: 3

Date: March 5, 2012

Amendment No. 4

(This amendment would amend the Howard County Redistricting Commission's Plan to do the following:

- 1. Place different portions of Precincts 01-11 and 01-02 in District 2;*
- 2. Place Precinct 02-22 and a portion of 03-03 in District 1;*
- 3. Place a portion of Precinct 05-01 in District 4;*
- 4. Place Precincts 05-16, 02-20, 02-14, and 02-13 in District 4;*
- 5. Place Precincts 06-32 and 06-28 in District 5;*
- 6. Place Precinct 06-30 in District 2; and*
- 7. Place a small portion of Precinct 01-01 and all of Precinct 01-15 in District 1).*

Substitute the attached pages, numbered 1 through 13, for the attachment entitled, "Councilmanic District Descriptions for Howard County, Maryland".

Substitute the attached 6 pages, which include a new title page and 5 maps, for the attachment entitled, "Councilmanic Redistricting Maps (Redistricting Commission) for Howard County, Maryland".

COUNCIL DISTRICT 1

The following entire Census Tracts are located in District 1:

24027601201	24027602303	24027602600	24027602800
24027601203	24027602304	24027602700	24027602900
24027601204			

The following entire Census Block Groups are located in District 1:

240276011041	240276011043	240276021005	240276023061
--------------	--------------	--------------	--------------

The following entire Census Blocks are located in District 1:

240276011042000	240276011042043	240276023052002	240276030042057
240276011042001	240276021004012	240276023052003	240276030042076
240276011042002	240276021004019	240276023052004	240276030042077
240276011042003	240276022022000	240276023052005	240276030043000
240276011042004	240276022022006	240276023052006	240276030043001
240276011042005	240276022022008	240276023052007	240276030043002
240276011042006	240276022022048	240276023052008	240276030043003
240276011042007	240276023021000	240276023052009	240276030043004
240276011042008	240276023021001	240276023052012	240276030043010
240276011042009	240276023021002	240276023052013	240276030043011
240276011042010	240276023021003	240276023062000	240276030043012
240276011042011	240276023021004	240276023062001	240276030043013
240276011042012	240276023021005	240276023062002	240276030043024
240276011042013	240276023021006	240276023062003	240276030043035
240276011042014	240276023021007	240276023062004	240276030043036
240276011042015	240276023021008	240276023062005	240276030043037
240276011042016	240276023021009	240276023062006	240276030043038
240276011042017	240276023021017	240276023062007	240276030043039
240276011042018	240276023021018	240276023062008	240276030043040
240276011042019	240276023021019	240276023062009	240276030043041
240276011042020	240276023021020	240276023062010	240276030043042
240276011042021	240276023021021	240276023062011	240276030043043
240276011042022	240276023021022	240276023062012	240276030043044
240276011042023	240276023021023	240276023062017	240276030043045
240276011042024	240276023021024	240276023062018	240276030043046
240276011042025	240276023021025	240276023062019	240276030043047
240276011042026	240276023051000	240276023062020	240276030043048
240276011042027	240276023051001	240276023062021	240276030043049
240276011042028	240276023051002	240276030042046	240276030043050
240276011042029	240276023051003	240276030042047	240276030043051
240276011042030	240276023051004	240276030042048	240276069011028
240276011042031	240276023051005	240276030042051	240276069012000
240276011042032	240276023052000	240276030042053	240276069012003
240276011042036	240276023052001	240276030042055	240276069012015
240276011042037			

COUNCIL DISTRICT 2

The following entire Census Tracts are located in District 2:

24027601103	24027601107	24027606601	24027606607
24027601105	24027601108	24027606606	24027606706

The following entire Census Block Groups are located in District 2:

240276023022	240276066032	240276066033	240276066041
240276066031			

The following entire Census Blocks are located in District 2:

240276011042033	240276023023017	240276023023063	240276066042016
240276011042034	240276023023018	240276023023064	240276066042017
240276011042035	240276023023019	240276023023065	240276066042018
240276011042038	240276023023020	240276023023066	240276066042019
240276011042039	240276023023021	240276023023067	240276066042020
240276011042040	240276023023022	240276023023068	240276066042022
240276011042041	240276023023023	240276023023069	240276066042023
240276011042042	240276023023024	240276023023070	240276067041000
240276011042044	240276023023025	240276023023071	240276067041001
240276023021010	240276023023026	240276023023072	240276067041002
240276023021011	240276023023027	240276023023073	240276067041003
240276023021012	240276023023028	240276023023074	240276067041004
240276023021013	240276023023029	240276023023075	240276067041006
240276023021014	240276023023030	240276023023076	240276067041016
240276023021015	240276023023031	240276066034000	240276067041033
240276023021026	240276023023032	240276066034001	240276067041034
240276023021027	240276023023033	240276066034002	240276067071000
240276023021028	240276023023034	240276066034003	240276067071001
240276023021029	240276023023035	240276066034004	240276067071002
240276023021030	240276023023036	240276066034005	240276067071003
240276023021031	240276023023037	240276066034006	240276067071004
240276023021032	240276023023038	240276066035000	240276067071005
240276023021033	240276023023039	240276066035001	240276067071006
240276023021034	240276023023040	240276066035002	240276067071007
240276023021035	240276023023041	240276066035006	240276067071008
240276023021036	240276023023042	240276066035007	240276067071009
240276023021037	240276023023043	240276066035008	240276067071010
240276023021038	240276023023044	240276066035009	240276067071011
240276023021039	240276023023045	240276066035010	240276067071012
240276023021040	240276023023046	240276066035015	240276067071013
240276023023000	240276023023047	240276066035016	240276067071014
240276023023001	240276023023048	240276066035017	240276067071015
240276023023004	240276023023049	240276066042000	240276067071016
240276023023005	240276023023051	240276066042001	240276067071017
240276023023006	240276023023052	240276066042002	240276067071018
240276023023007	240276023023053	240276066042003	240276067071019
240276023023008	240276023023054	240276066042004	240276067071020
240276023023009	240276023023055	240276066042005	240276067071021
240276023023010	240276023023056	240276066042006	240276067071022
240276023023011	240276023023057	240276066042007	240276067071023
240276023023012	240276023023058	240276066042008	240276067071024
240276023023013	240276023023059	240276066042009	240276067071025
240276023023014	240276023023060	240276066042010	240276067071026
240276023023015	240276023023061	240276066042011	240276067071027
240276023023016	240276023023062	240276066042012	240276067071028

COUNCIL DISTRICT 3

The following entire Census Tracts are located in District 3:

24027606701	24027606803	24027606904	24027606906
24027606705	24027606804	24027606905	24027606907

The following entire Census Block Groups are located in District 3:

240276067042	240276067072	240276069013	240276069014
240276067043	240276068062		

The following entire Census Blocks are located in District 3:

240276066034007	240276067071132	240276068061022	240276069012039
240276066034008	240276067071134	240276068061023	240276069012040
240276066035003	240276067071135	240276068061024	240276069012041
240276066035004	240276067071136	240276068061025	240276069012042
240276066035005	240276067071137	240276068061026	240276069012043
240276066035011	240276067071138	240276068061027	240276069012044
240276066035012	240276067071139	240276068061028	240276069012045
240276066035013	240276067071141	240276068061029	240276069012046
240276066035014	240276067071142	240276068061030	240276069012047
240276066035018	240276067071143	240276068061031	240276069012048
240276066042013	240276067071144	240276068061032	240276069012049
240276066042014	240276067071145	240276068061033	240276069012050
240276066042015	240276067071146	240276068061034	240276069012051
240276066042021	240276067071147	240276068061035	240276069012052
240276067041005	240276067071148	240276068061036	240276069012053
240276067041007	240276067071149	240276068061037	240276069012054
240276067041008	240276067071150	240276068061038	240276069012055
240276067041009	240276067071151	240276068061039	240276069012056
240276067041010	240276067071152	240276068061040	240276069012057
240276067041011	240276067071153	240276068061041	240276069012058
240276067041012	240276067071154	240276068061042	240276069012059
240276067041013	240276067071155	240276068061043	240276069012060
240276067041014	240276067071156	240276068061044	240276069012061
240276067041015	240276068061000	240276068061045	240276069012062
240276067041017	240276068061001	240276068061046	240276069012063
240276067041018	240276068061002	240276068061047	240276069012064
240276067041019	240276068061003	240276068061048	240276069012065
240276067041020	240276068061004	240276068061049	240276069012066
240276067041021	240276068061005	240276068061050	240276069012067
240276067041022	240276068061006	240276068061051	240276069012068
240276067041023	240276068061007	240276068061053	240276069012069
240276067041024	240276068061008	240276068061054	240276069012070
240276067041025	240276068061009	240276068061055	240276069012071
240276067041026	240276068061010	240276068061056	240276069012072
240276067041027	240276068061011	240276068061058	240276069012073
240276067041028	240276068061012	240276069011026	240276069012074
240276067041029	240276068061013	240276069011027	240276069012075
240276067041030	240276068061014	240276069012031	240276069012076
240276067041031	240276068061015	240276069012032	240276069012077
240276067041032	240276068061016	240276069012033	240276069012078
240276067041035	240276068061017	240276069012034	240276069012079
240276067041036	240276068061018	240276069012035	240276069012080
240276067041037	240276068061019	240276069012036	240276069012081
240276067071047	240276068061020	240276069012037	240276069012082
240276067071131	240276068061021	240276069012038	240276069012083

240276069012084	240276069012088	240276069012092	240276069012096
240276069012085	240276069012089	240276069012093	240276069012097
240276069012086	240276069012090	240276069012094	240276069012098
240276069012087	240276069012091	240276069012095	

COUNCIL DISTRICT 4

The following entire Census Tracts are located in District 4:

24027605401	24027605502	24027605504	24027605601
24027605402	24027605503	24027605505	24027605602

The following entire Census Block Groups are located in District 4:

240276051021	240276051022		
--------------	--------------	--	--

The following entire Census Blocks are located in District 4:

240276023021016	240276023052027	240276023062049	240276051023027
240276023023002	240276023052028	240276023062050	240276051023028
240276023023003	240276023052029	240276023062051	240276051023029
240276023023050	240276023052030	240276023062052	240276051023030
240276023051006	240276023052031	240276023062053	240276051023031
240276023051007	240276023052032	240276023062054	240276051023032
240276023051008	240276023052033	240276023062055	240276051023033
240276023051009	240276023052034	240276023062056	240276051023034
240276023051010	240276023062013	240276023062057	240276051023035
240276023051011	240276023062014	240276023062058	240276051023036
240276023051012	240276023062015	240276023062059	240276051023037
240276023051013	240276023062016	240276023062060	240276051023038
240276023051014	240276023062022	240276051023000	240276051023039
240276023051015	240276023062023	240276051023001	240276051023043
240276023051016	240276023062024	240276051023002	240276051023044
240276023051017	240276023062025	240276051023003	240276051023045
240276023051018	240276023062026	240276051023004	240276051023046
240276023051019	240276023062027	240276051023005	240276051023047
240276023051020	240276023062028	240276051023006	240276051023048
240276023051021	240276023062029	240276051023007	240276051023049
240276023051022	240276023062030	240276051023008	240276051023050
240276023051023	240276023062031	240276051023009	240276051023052
240276023051024	240276023062032	240276051023010	240276051023061
240276023051025	240276023062033	240276051023011	240276051023062
240276023052010	240276023062034	240276051023012	240276051042054
240276023052011	240276023062035	240276051023013	240276051042055
240276023052014	240276023062036	240276051023014	240276051042056
240276023052015	240276023062037	240276051023015	240276051042057
240276023052016	240276023062038	240276051023016	240276051042058
240276023052017	240276023062039	240276051023017	240276051042059
240276023052018	240276023062040	240276051023018	240276051042061
240276023052019	240276023062041	240276051023019	240276051042062
240276023052020	240276023062042	240276051023020	240276051042063
240276023052021	240276023062043	240276051023021	240276051042064
240276023052022	240276023062044	240276051023022	240276051042065
240276023052023	240276023062045	240276051023023	240276051042066
240276023052024	240276023062046	240276051023024	240276051042067
240276023052025	240276023062047	240276051023025	240276051042068
240276023052026	240276023062048	240276051023026	

COUNCIL DISTRICT 5

The following entire Census Tracts are located in District 5:

24027602201	24027603003	24027604002	24027606805
24027603001	24027604001	24027605103	

The following entire Census Block Groups are located in District 5:

240276021001	240276021006	240276030041	240276051041
240276021002	240276022021	240276051024	240276068063
240276021003	240276022023		

The following entire Census Blocks are located in District 5:

240276021004000	240276022022027	240276030042024	240276030042078
240276021004001	240276022022028	240276030042025	240276030042079
240276021004002	240276022022029	240276030042026	240276030042080
240276021004003	240276022022030	240276030042027	240276030042081
240276021004004	240276022022031	240276030042028	240276030043005
240276021004005	240276022022032	240276030042029	240276030043006
240276021004006	240276022022033	240276030042030	240276030043007
240276021004007	240276022022034	240276030042031	240276030043008
240276021004008	240276022022035	240276030042032	240276030043009
240276021004009	240276022022036	240276030042033	240276030043014
240276021004010	240276022022037	240276030042034	240276030043015
240276021004011	240276022022038	240276030042035	240276030043016
240276021004013	240276022022039	240276030042036	240276030043017
240276021004014	240276022022040	240276030042037	240276030043018
240276021004015	240276022022041	240276030042038	240276030043019
240276021004016	240276022022042	240276030042039	240276030043020
240276021004017	240276022022043	240276030042040	240276030043021
240276021004018	240276022022044	240276030042041	240276030043022
240276021004020	240276022022045	240276030042042	240276030043023
240276021004021	240276022022046	240276030042043	240276030043025
240276021004022	240276022022047	240276030042044	240276030043026
240276022022001	240276030042000	240276030042045	240276030043027
240276022022002	240276030042001	240276030042049	240276030043028
240276022022003	240276030042002	240276030042050	240276030043029
240276022022004	240276030042003	240276030042052	240276030043030
240276022022005	240276030042004	240276030042054	240276030043031
240276022022007	240276030042005	240276030042056	240276030043032
240276022022009	240276030042006	240276030042058	240276030043033
240276022022010	240276030042007	240276030042059	240276030043034
240276022022011	240276030042008	240276030042060	240276051023040
240276022022012	240276030042009	240276030042061	240276051023041
240276022022013	240276030042010	240276030042062	240276051023042
240276022022014	240276030042011	240276030042063	240276051023051
240276022022015	240276030042012	240276030042064	240276051023053
240276022022016	240276030042013	240276030042065	240276051023054
240276022022017	240276030042014	240276030042066	240276051023055
240276022022018	240276030042015	240276030042067	240276051023056
240276022022019	240276030042016	240276030042068	240276051023057
240276022022020	240276030042017	240276030042069	240276051023058
240276022022021	240276030042018	240276030042070	240276051023059
240276022022022	240276030042019	240276030042071	240276051023060
240276022022023	240276030042020	240276030042072	240276051023063
240276022022024	240276030042021	240276030042073	240276051023064
240276022022025	240276030042022	240276030042074	240276051023065
240276022022026	240276030042023	240276030042075	240276051023066

240276051023067	240276051042015	240276051042031	240276051042046
240276051042000	240276051042016	240276051042032	240276051042047
240276051042001	240276051042017	240276051042033	240276051042048
240276051042002	240276051042018	240276051042034	240276051042049
240276051042003	240276051042019	240276051042035	240276051042050
240276051042004	240276051042020	240276051042036	240276051042051
240276051042005	240276051042021	240276051042037	240276051042052
240276051042006	240276051042022	240276051042038	240276051042053
240276051042007	240276051042023	240276051042039	240276051042060
240276051042008	240276051042024	240276051042040	240276051042069
240276051042009	240276051042025	240276051042041	240276051042070
240276051042010	240276051042026	240276051042042	240276051042071
240276051042011	240276051042027	240276051042043	240276051042072
240276051042012	240276051042028	240276051042044	240276068061052
240276051042013	240276051042029	240276051042045	240276068061057
240276051042014	240276051042030		

Councilmanic Redistricting Maps
for
Howard County, Maryland
(2010 Census)

RECOMMENDED COUNCIL DISTRICTS 2010

DISTRICT 1

Legend

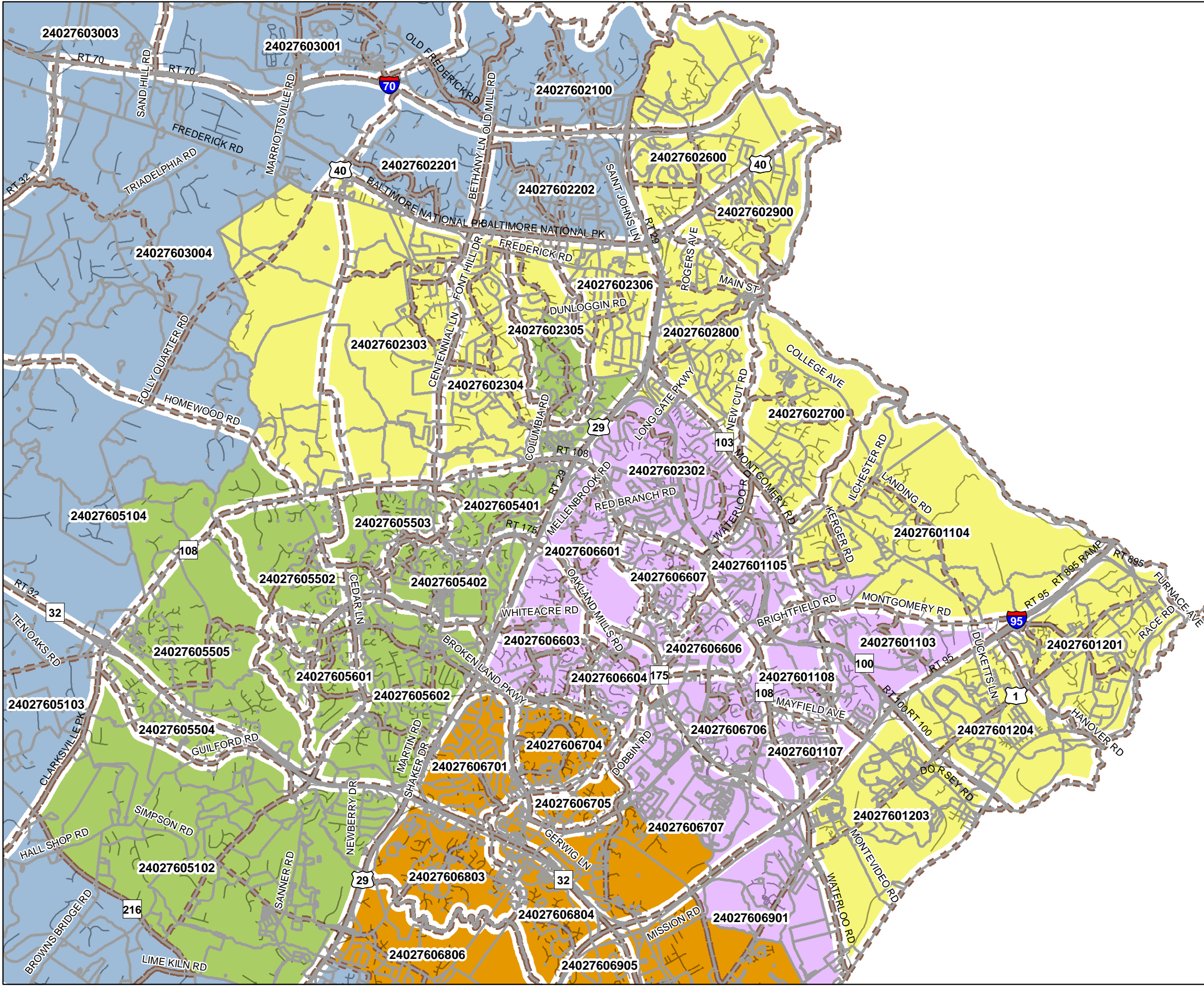
- | | |
|--------------------|-------------------|
| Census Tract | Council Districts |
| | District 1 |
| Census Block Group | District 2 |
| | District 3 |
| Census Block | District 4 |
| | District 5 |

0.6 0.3 0 0.6 Miles



TERRASA

Council District	2010 Population	Proposed Population
1	62,435	59,091
2	54,349	55,726
3	52,086	55,020
4	56,391	56,967
5	61,408	59,865



Produced by: Howard County GIS
Date: February 2012
Data Source(s): Howard County GIS,
US Census Bureau












Disclaimer:
Howard County, Maryland assumes no responsibility for the accuracy of the map or the information contained herein or derived therefrom. The buyer and/or user assumes all risks and liabilities whatsoever resulting from or arising out of the use of this map. There are no oral agreements or warranties relating to this sale and/or use of this map.

RECOMMENDED COUNCIL DISTRICTS 2010

DISTRICT 2

Legend

- Census Tract 
- Census Block Group 
- Census Block 
- Council Districts
 -  District 1
 -  District 2
 -  District 3
 -  District 4
 -  District 5



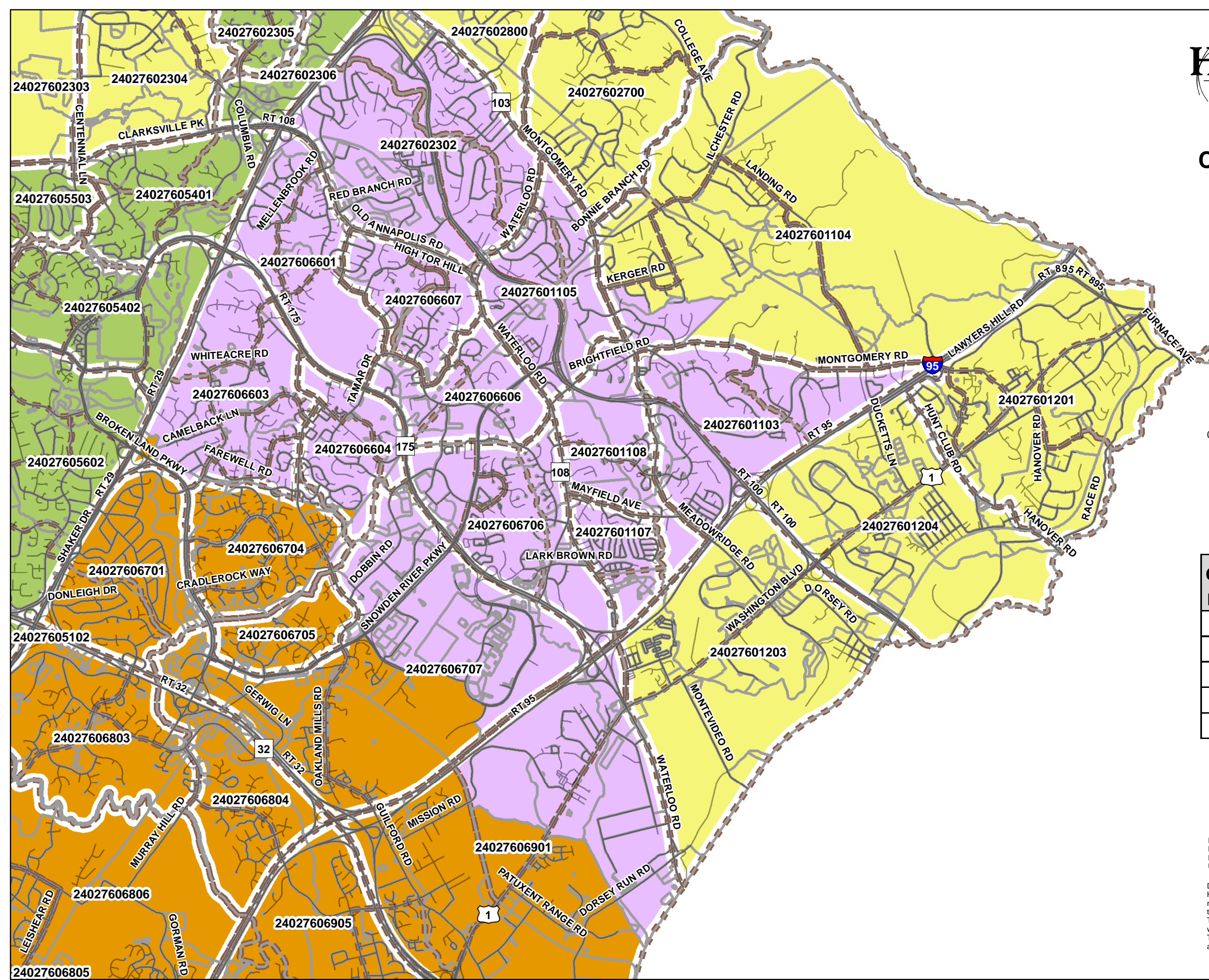
TERRASA

Council District	2010 Population	Proposed Population
1	62,435	59,091
2	54,349	55,726
3	52,086	55,020
4	56,391	56,967
5	61,408	59,865

Produced by: Howard County GIS
 Date: February 2012
 Data Source(s): Howard County GIS,
 US Census Bureau

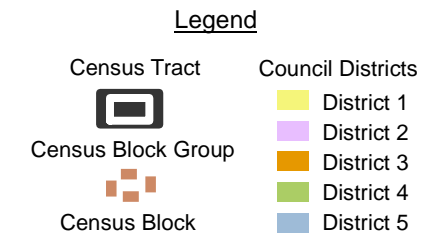


Disclaimer:
 Howard County, Maryland assumes no responsibility for the accuracy of the map or the information contained herein or derived therefrom. The buyer and/or user assumes all risks and liabilities whatsoever resulting from or arising out of the use of this map. There are no oral agreements or warranties relating to this sale and/or use of this map.



RECOMMENDED
COUNCIL DISTRICTS
2010

DISTRICT 3



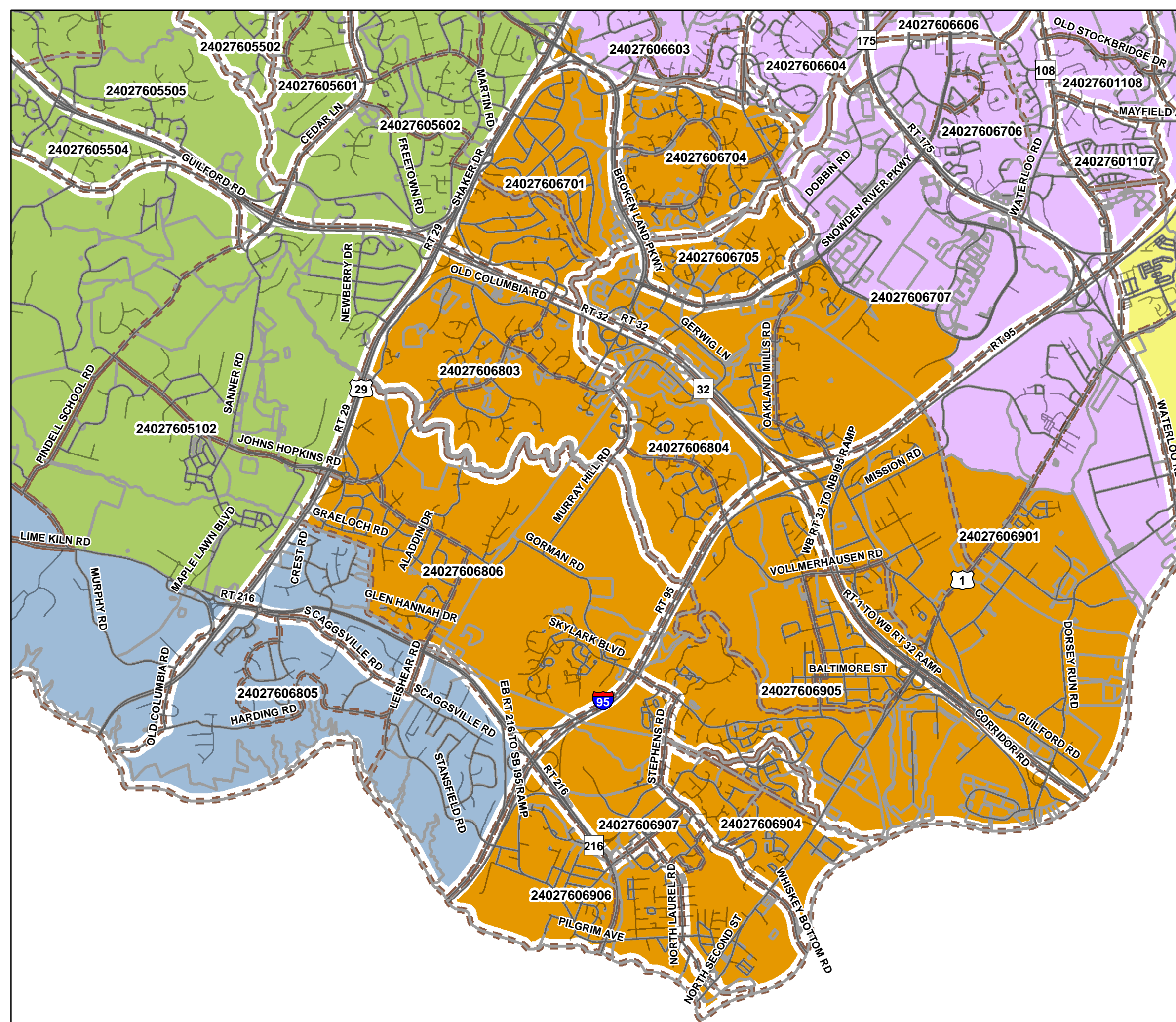
TERRASA

Council District	2010 Population	Proposed Population
1	62,435	59,091
2	54,349	55,726
3	52,086	55,020
4	56,391	56,967
5	61,408	59,865

Produced by: Howard County GIS
Date: February 2012
Data Source(s): Howard County GIS,
US Census Bureau

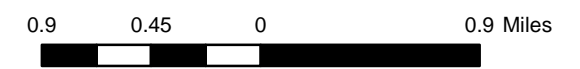
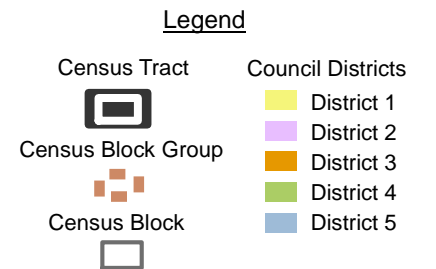


Disclaimer:
Howard County, Maryland assumes no responsibility for the accuracy of the map or the information contained herein or derived therefrom. The buyer and/or user assumes all risks and liabilities whatsoever resulting from or arising out of the use of this map. There are no oral agreements or warranties relating to this sale and/or use of this map.



RECOMMENDED COUNCIL DISTRICTS 2010

DISTRICT 4



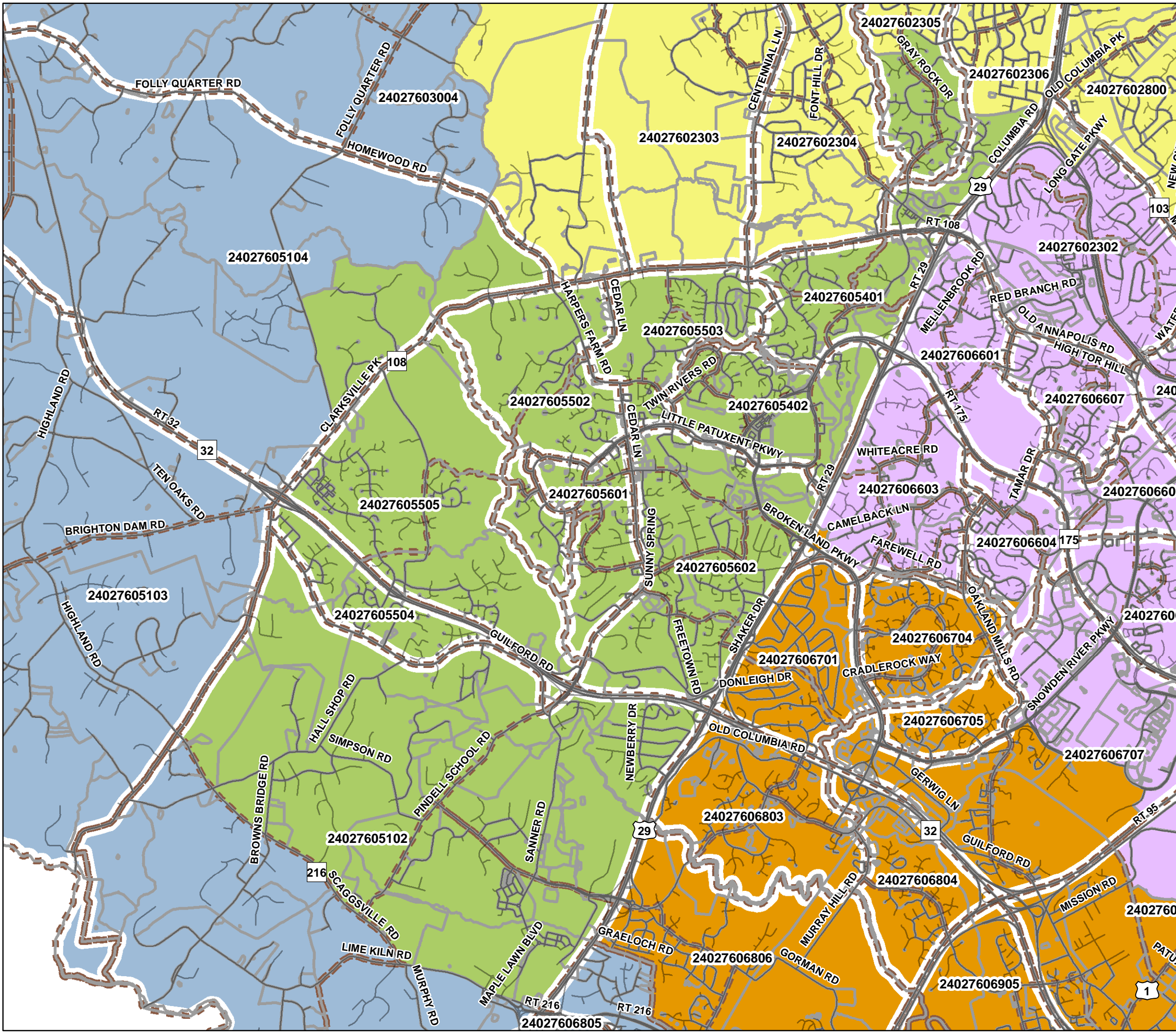
TERRASA

Council District	2010 Population	Proposed Population
1	62,435	59,091
2	54,349	55,726
3	52,086	55,020
4	56,391	56,967
5	61,408	59,865

Produced by: Howard County GIS
Date: February 2012
Data Source(s): Howard County GIS, US Census Bureau



Disclaimer:
Howard County, Maryland assumes no responsibility for the accuracy of the map or the information contained herein or derived therefrom. The buyer and/or user assumes all risks and liabilities whatsoever resulting from or arising out of the use of this map. There are no oral agreements or warranties relating to this sale and/or use of this map.





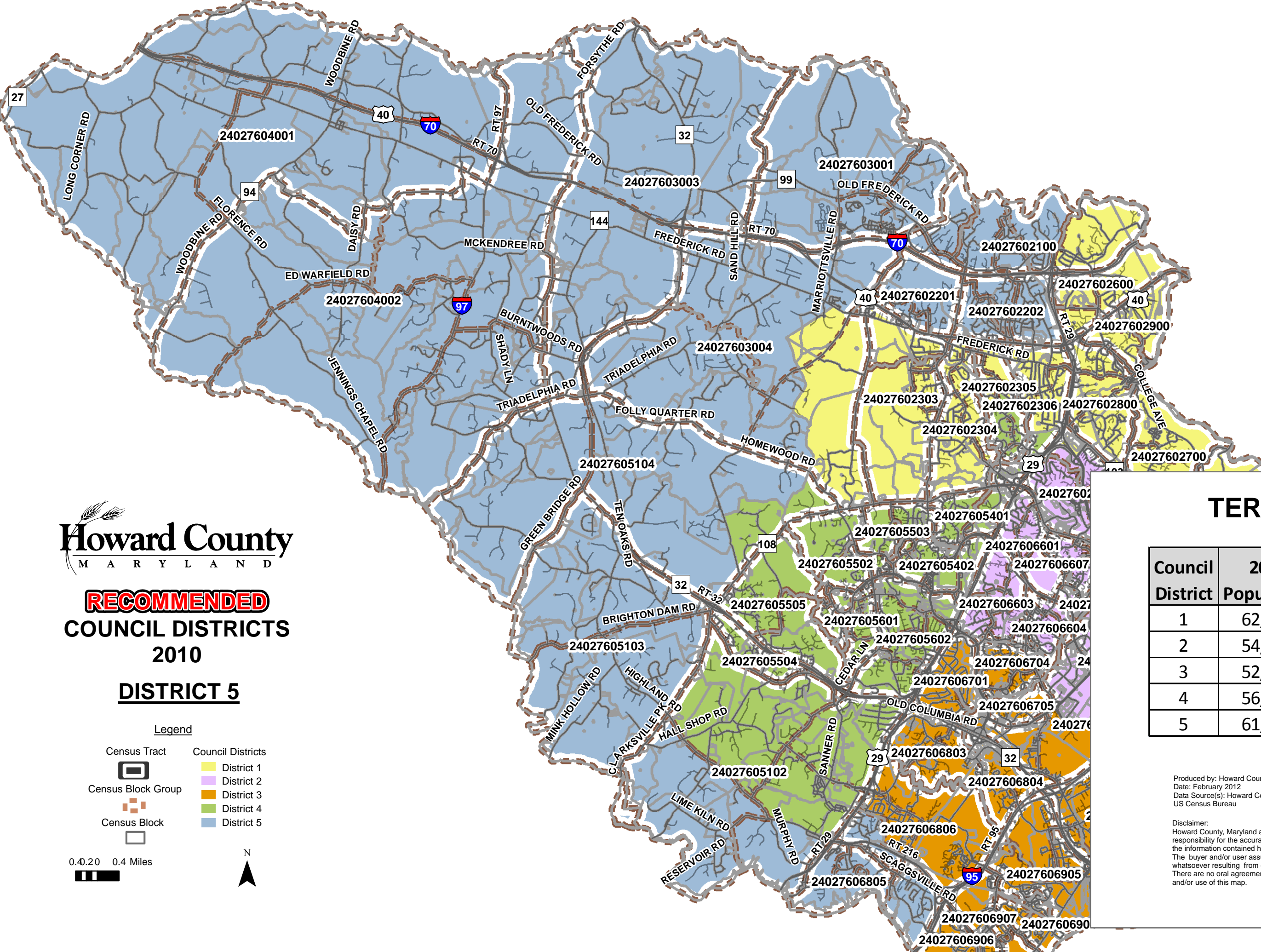
RECOMMENDED
COUNCIL DISTRICTS
2010

DISTRICT 5

Legend

- Census Tract
- Census Block Group
- Census Block
- Council Districts
 - District 1
 - District 2
 - District 3
 - District 4
 - District 5

0.4 0.20 0.4 Miles



TERRASA

Council District	2010 Population	Proposed Population
1	62,435	59,091
2	54,349	55,726
3	52,086	55,020
4	56,391	56,967
5	61,408	59,865

Produced by: Howard County GIS
 Date: February 2012
 Data Source(s): Howard County GIS,
 US Census Bureau



Disclaimer:
 Howard County, Maryland assumes no responsibility for the accuracy of the map or the information contained herein or derived therefrom. The buyer and/or user assumes all risks and liabilities whatsoever resulting from or arising out of the use of this map. There are no oral agreements or warranties relating to this sale and/or use of this map.