

Introduced \_\_\_\_\_  
Public hearing \_\_\_\_\_  
Council action \_\_\_\_\_  
Executive action \_\_\_\_\_  
Effective date \_\_\_\_\_

## County Council of Howard County, Maryland

2021 Legislative Session

Legislative day #19

### BILL NO. 91-2021

**Introduced by: David Yungmann**  
**based on the recommendation of the Redistricting Commission**

AN ACT repealing and reenacting Subtitle 3 "Councilmanic Districts" of Title 5 "County Council" of the Howard County Code to adopt redistricting maps and council district descriptions which will establish new council districts for Howard County in accordance with Howard County Charter Section 202(f) "Redistricting"; and generally relating to Councilmanic Redistricting.

---

Introduced and read first time \_\_\_\_\_, 2021. Ordered posted and hearing scheduled.

By order \_\_\_\_\_  
Michelle Harrod, Administrator to the County Council

Having been posted & notice of time & place of hearing and title of Bill having been published according to Charter, the Bill was read for a second time at a public hearing on \_\_\_\_\_, 2021 and concluded on \_\_\_\_\_, 2021.

By order \_\_\_\_\_  
Michelle Harrod, Administrator to the County Council

This Bill was read the third time \_\_\_\_\_, 2021 and Passed \_\_\_\_, Passed with amendments \_\_\_\_, Failed \_\_\_\_,

By order \_\_\_\_\_  
Michelle Harrod, Administrator to the County Council

Sealed with the County Seal and presented to the County Executive for approval this \_\_\_\_\_ day of \_\_\_\_\_, 2022 at \_\_\_\_\_ a.m./p.m.

By order \_\_\_\_\_  
Michelle Harrod, Administrator to the County Council

Approved/vetoed by the County Executive on \_\_\_\_\_, 2022.

\_\_\_\_\_  
Calvin Ball, County Executive

NOTE: [[text in brackets]] indicates deletions from existing law; TEXT IN ALL CAPITALS indicates additions to existing law.  
~~Strikeout~~ indicates material deleted by amendment; Underlining indicates material added by amendment.

Vote to Suspend Rule to allow for introduction in December Failed  
Not introduced 12-6-2021 Michelle Harrod

1       **WHEREAS**, Section 202(f) of the Howard County Charter requires that after each  
2 decennial census the Council shall promptly adopt a Resolution appointing a Councilmanic  
3 Redistricting Commission; and  
4

5       **WHEREAS**, the most recent decennial census was released in September 2021, and the  
6 Redistricting Commission used adjusted 2020 Census population data for Howard County  
7 from the Maryland Department of Planning, which is the designated State agency coordinator  
8 for the Census Redistricting Data Program with the United States Bureau of the Census; and  
9

10       **WHEREAS**, the 2021 Redistricting Commission was comprised of the following Council  
11 appointed members: Donna Hill Staton, Chair, McNeal Brown, Everlene Cunningham,  
12 Mahesh S. Kukata, David A. Marker, Chris Oxenham, and Ray Serrano; and  
13

14       **WHEREAS**, pursuant to Council Resolution 35-2021, on November 22, 2021, the  
15 Commission presented a councilmanic redistricting plan to the County Council and within 30  
16 days after receiving the redistricting plan, the Council must hold a public hearing on the  
17 redistricting plan; and  
18

19       **WHEREAS**, if an ordinance re-establishing the boundaries of the Council districts has not  
20 been enacted by January 17, 2022, the plan prepared by the Commission shall become law;  
21 and  
22

23       **WHEREAS**, the Charter provides that the districts shall be compact, contiguous,  
24 substantially equal in population, and have common interest as a result of geography, history,  
25 or existing political boundaries; and  
26

27       **WHEREAS**, over an eight-month period, the Commission met eight times, received  
28 training on redistricting software, produced six draft redistricting map proposals, held two  
29 public hearings, and received and reviewed written and oral comments from over one hundred  
30 citizens while deliberating over many different proposals; and  
31

32       **WHEREAS**, on November 9, 2021, the Redistricting Commission approved the 2021

1 Howard County Redistricting Commission Redistricting Plan and presented the Plan to the  
2 County Council on November 22, 2021; and

3  
4 **WHEREAS**, as required by the Howard County Charter, the County Council will hold a  
5 public hearing on the Redistricting Commission’s Plan on December 20, 2021; and

6  
7 **NOW, THEREFORE:**

8  
9 **Section 1. *Be It Enacted by the County Council of Howard County, Maryland, that the***  
10 ***Howard County Code is amended as follows:***

11 ***By repealing:***

12 ***Title 5. County Council.***

13 ***Subtitle 3. Councilmanic Districts.***

14 ***Section 5.300. Establishment.***

15 ***Section 5.301. New districts.***

16  
17 ***By adding to:***

18 ***Title 5. County Council.***

19 ***Subtitle 3. Councilmanic Districts.***

20 ***Section 5.300***

21  
22 **Sec. 5.300. - ESTABLISHED.**

23  
24 PURSUANT TO SUBSECTION 202(F) OF THE HOWARD COUNTY CHARTER, WHICH PROVIDES FOR  
25 ESTABLISHING BOUNDARIES FOR COUNCILMANIC DISTRICTS AFTER EACH DECENNIAL CENSUS,  
26 THE BOUNDARIES FOR THE COUNCILMANIC DISTRICTS FOR HOWARD COUNTY, WERE  
27 ESTABLISHED BY COUNCIL BILL NO. \_\_\_\_-2021, AND ARE EFFECTIVE UNTIL ANOTHER  
28 REDISTRICTING PLAN BECOMES EFFECTIVE.

29  
30 **Section 2. *And Be It Further Enacted by the County Council of Howard County, Maryland***  
31 ***that the Councilmanic District Boundary Descriptions and the 2021 Redistricting***  
32 ***Commission’s Final Redistricting Plan maps prepared by the Department of Planning and***  
33 ***Zoning and the Department of Technology and Communications, Geographic Information***

1 Systems, attached hereto, are adopted as the Councilmanic Districts in accordance with  
2 Section 202(f) of the Howard County Charter, and that for purposes of elections, the  
3 provisions of this Act shall be applicable to elections for members of the County Council  
4 beginning with the primary and general elections of 2022 and, for purposes of representation,  
5 shall be applicable beginning with the first Monday of December 2022.  
6

7 **Section 3. And Be It Further Enacted** by the County Council of Howard County, Maryland  
8 *that if there is conflicting boundary information in the Councilmanic District Boundary*  
9 *Descriptions and the 2021 Redistricting Commission's Final Redistricting Plan maps adopted*  
10 *by this Act, the boundary information in the 2021 Redistricting Commission's Final*  
11 *Redistricting Plan maps shall prevail.*  
12

13 **Section 4. And Be It Further Enacted** by the County Council of Howard County, Maryland, that  
14 *this Act shall become effective 61 days after enactment.*  
15











16  
17  
18  
19

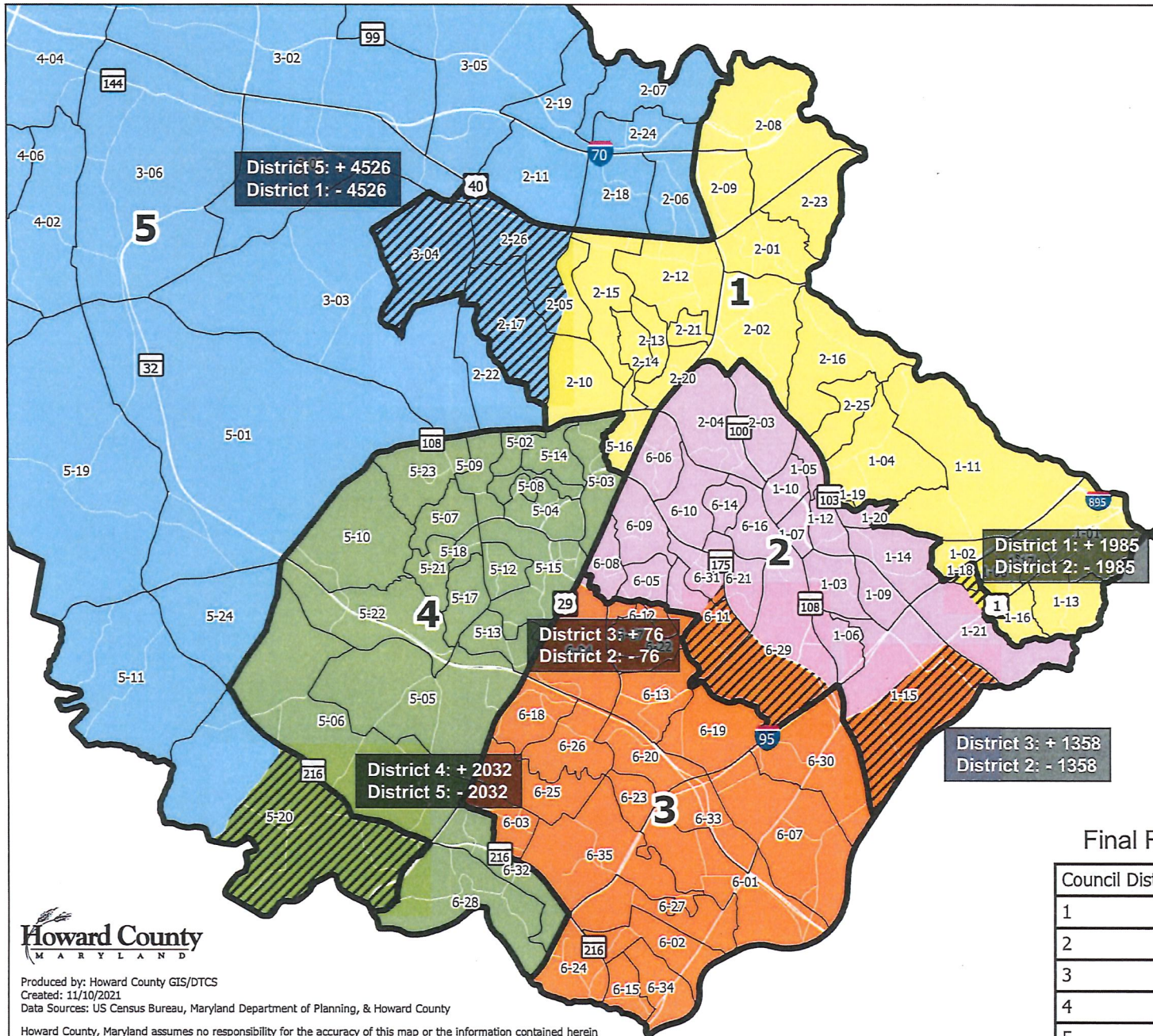
***2021 Howard County Redistricting Commission's  
Recommended Plan***



# RECOMMENDED COUNCIL DISTRICTS 2020

## LEGEND

-  2010 Council District
-  Areas of Change
-  Major Roads
-  Election Precinct
-  Proposed Districts
-  District 1
-  District 2
-  District 3
-  District 4
-  District 5



## Final Redistricting Commission Plan

Council District	2020 Population	Proposed Population
1	69,644	67,103
2	70,899	67,480
3	64,998	66,432
4	61,947	63,979
5	64,316	66,810



Produced by: Howard County GIS/DTCS  
Created: 11/10/2021

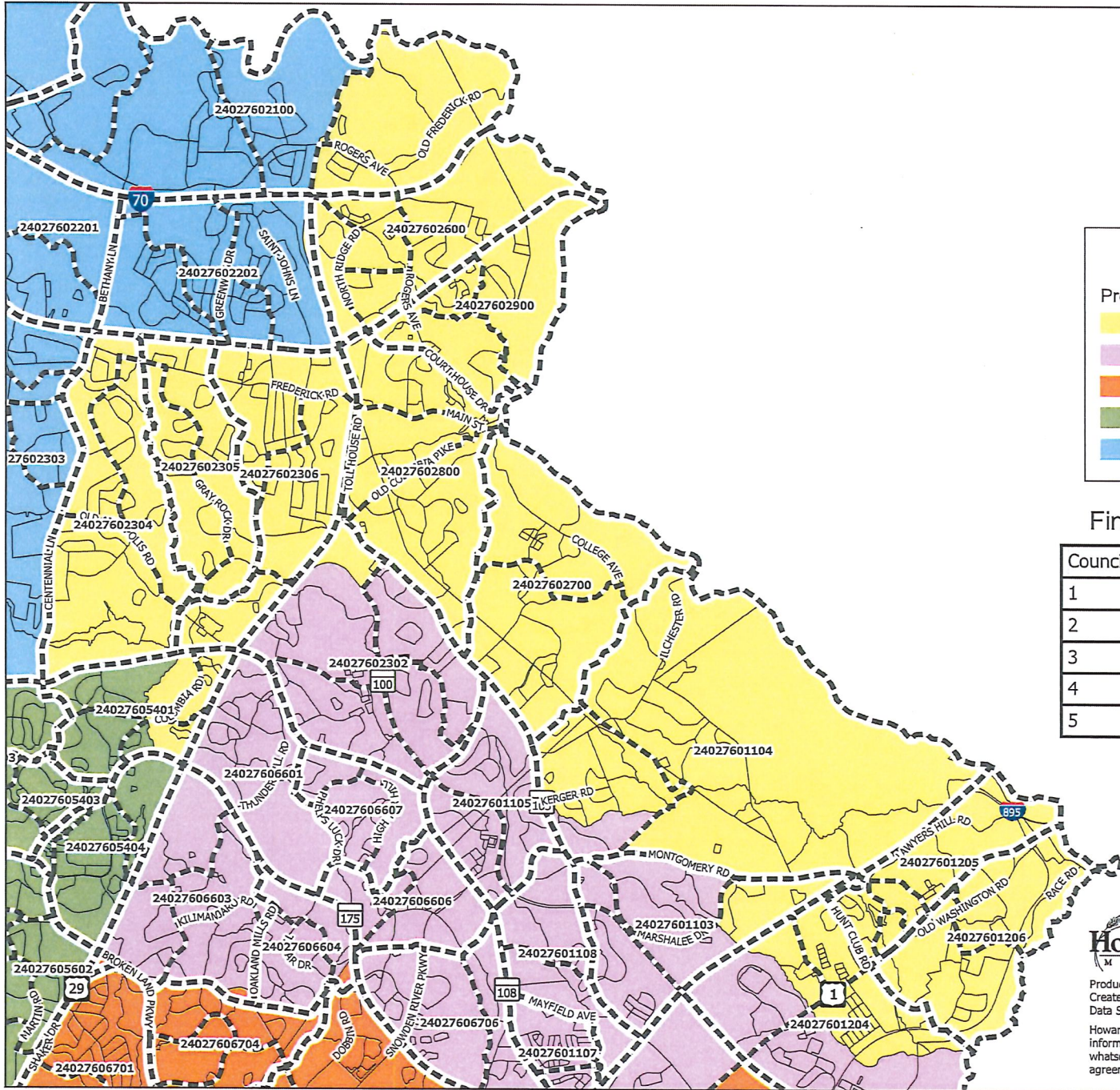
Data Sources: US Census Bureau, Maryland Department of Planning, & Howard County

Howard County, Maryland assumes no responsibility for the accuracy of this map or the information contained herein or derived therefrom. The user assumes all risks and liabilities whatsoever resulting from or arising out of the use of this map. There are no oral agreements or warranties relating to the use of this map.

***Councilmanic District Descriptions***  
***for***  
***Howard County, Maryland***



# RECOMMENDED COUNCIL DISTRICTS 2020 District 1



**LEGEND**

Proposed Districts	Census_Block
District 1	Census Block Group
District 2	Census Tract
District 3	
District 4	
District 5	

Final Redistricting Commission Plan

Council District	2020 Population	Proposed Population
1	69,644	67,103
2	70,899	67,480
3	64,998	66,432
4	61,947	63,979
5	64,316	66,810



Produced by: Howard County GIS/DTCs  
 Created: 11/17/2021  
 Data Sources: US Census Bureau, Maryland Department of Planning, & Howard County  
 Howard County, Maryland assumes no responsibility for the accuracy of this map or the information contained herein or derived therefrom. The user assumes all risks and liabilities whatsoever resulting from or arising out of the use of this map. There are no oral agreements or warranties relating to the use of this map.



## District 1 Description

The following entire Census Tracts are located in District 1:

24027601205	24027601206	24027602304	24027602305
24027602306	24027602600	24027602700	24027602800
24027602900			

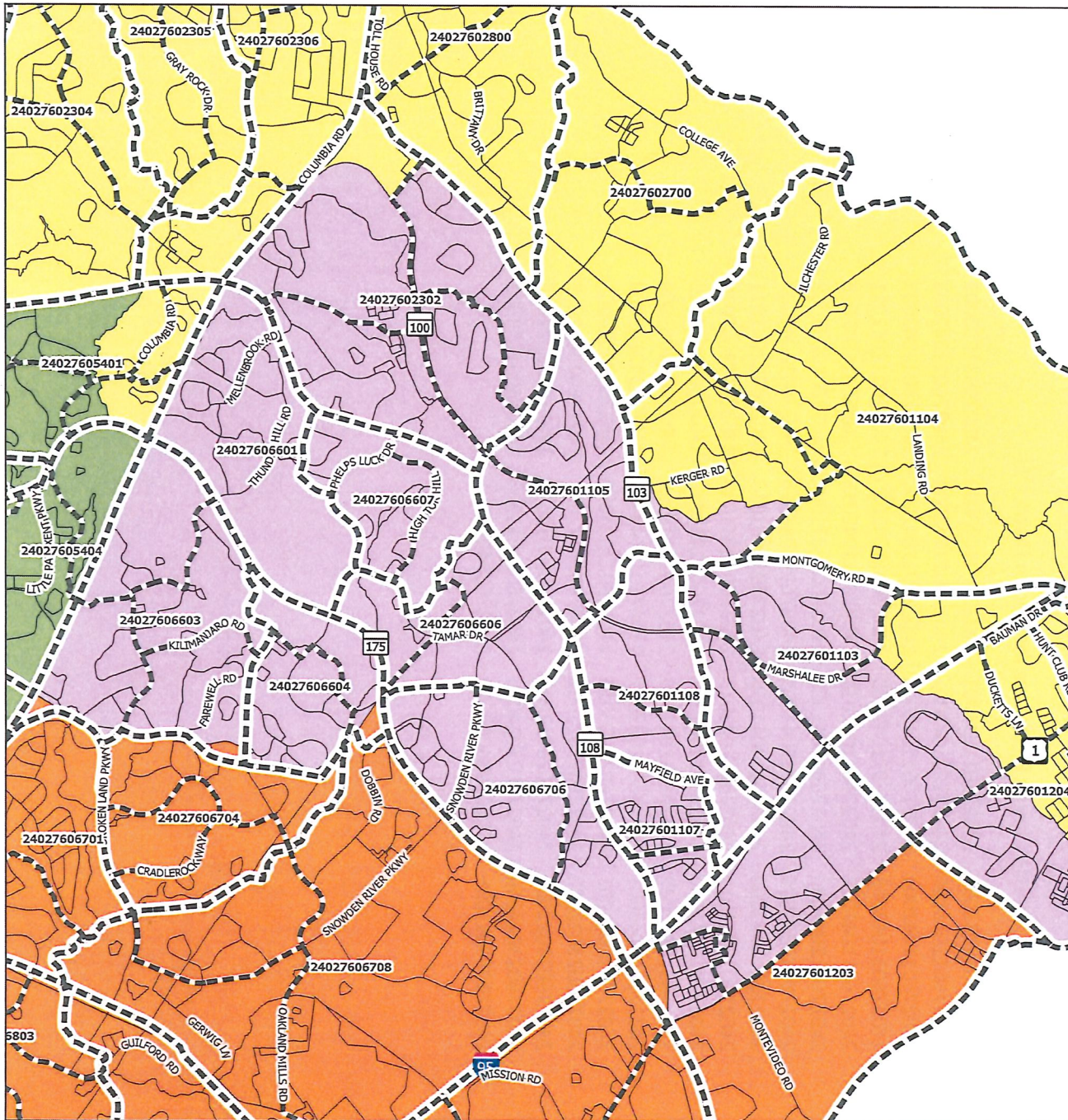
The following entire Census Block Groups are located in District 1:

240276011041	240276012042	240276021004	240276054013
--------------	--------------	--------------	--------------

The following entire Census Blocks are located in District 1:

240276011033000	240276011033001	240276011033002	240276011033003
240276011042000	240276011042001	240276011042002	240276011042003
240276011042004	240276011042005	240276011042006	240276011042007
240276011042008	240276011042009	240276011042010	240276011042011
240276011042012	240276011042014	240276011042015	240276011042016
240276012041000	240276012041001	240276012041002	240276012041003
240276012041004	240276012041005	240276012041006	240276012041007
240276012041008	240276012041009	240276012041010	240276012041011
240276012041012	240276012041013	240276012041014	240276012041020
240276012041030	240276012041031	240276012041032	240276012041033
240276012041048	240276012041049	240276012041050	240276012043000
240276012043001	240276012043007	240276012043008	240276012043009
240276021003001	240276021003010	240276022024000	240276022024006
240276023022000	240276023022001	240276023022002	240276023022003
240276023022004	240276023022005	240276023022006	240276023022018
240276023024000	240276023024005	240276054011000	240276054011001
240276054011005	240276054014000	240276054014001	

# RECOMMENDED COUNCIL DISTRICTS 2020 District 2



**LEGEND**

Proposed Districts	<span style="border: 1px solid black; display: inline-block; width: 15px; height: 10px;"></span> Census_Block
<span style="background-color: yellow; border: 1px solid black; display: inline-block; width: 15px; height: 10px;"></span> District 1	<span style="border: 2px dashed black; display: inline-block; width: 15px; height: 10px;"></span> Census Block Group
<span style="background-color: purple; border: 1px solid black; display: inline-block; width: 15px; height: 10px;"></span> District 2	<span style="border: 1px solid black; display: inline-block; width: 15px; height: 10px;"></span> Census Tract
<span style="background-color: orange; border: 1px solid black; display: inline-block; width: 15px; height: 10px;"></span> District 3	
<span style="background-color: green; border: 1px solid black; display: inline-block; width: 15px; height: 10px;"></span> District 4	
<span style="background-color: blue; border: 1px solid black; display: inline-block; width: 15px; height: 10px;"></span> District 5	

## Final Redistricting Commission Plan

Council District	2020 Population	Proposed Population
1	69,644	67,103
2	70,899	67,480
3	64,998	66,432
4	61,947	63,979
5	64,316	66,810



Produced by: Howard County GIS/DTCS  
 Created: 11/17/2021  
 Data Sources: US Census Bureau, Maryland Department of Planning, & Howard County  
 Howard County, Maryland assumes no responsibility for the accuracy of this map or the information contained herein or derived therefrom. The user assumes all risks and liabilities whatsoever resulting from or arising out of the use of this map. There are no oral agreements or warranties relating to the use of this map.

## District 2 Description

The following entire Census Tracts are located in District 2:

24027601105      24027601107      24027601108      24027606601  
24027606607

The following entire Census Block Groups are located in District 2:

240276011031      240276011032      240276012031      240276023021  
240276023023      240276066031      240276066034

The following entire Census Blocks are located in District 2:

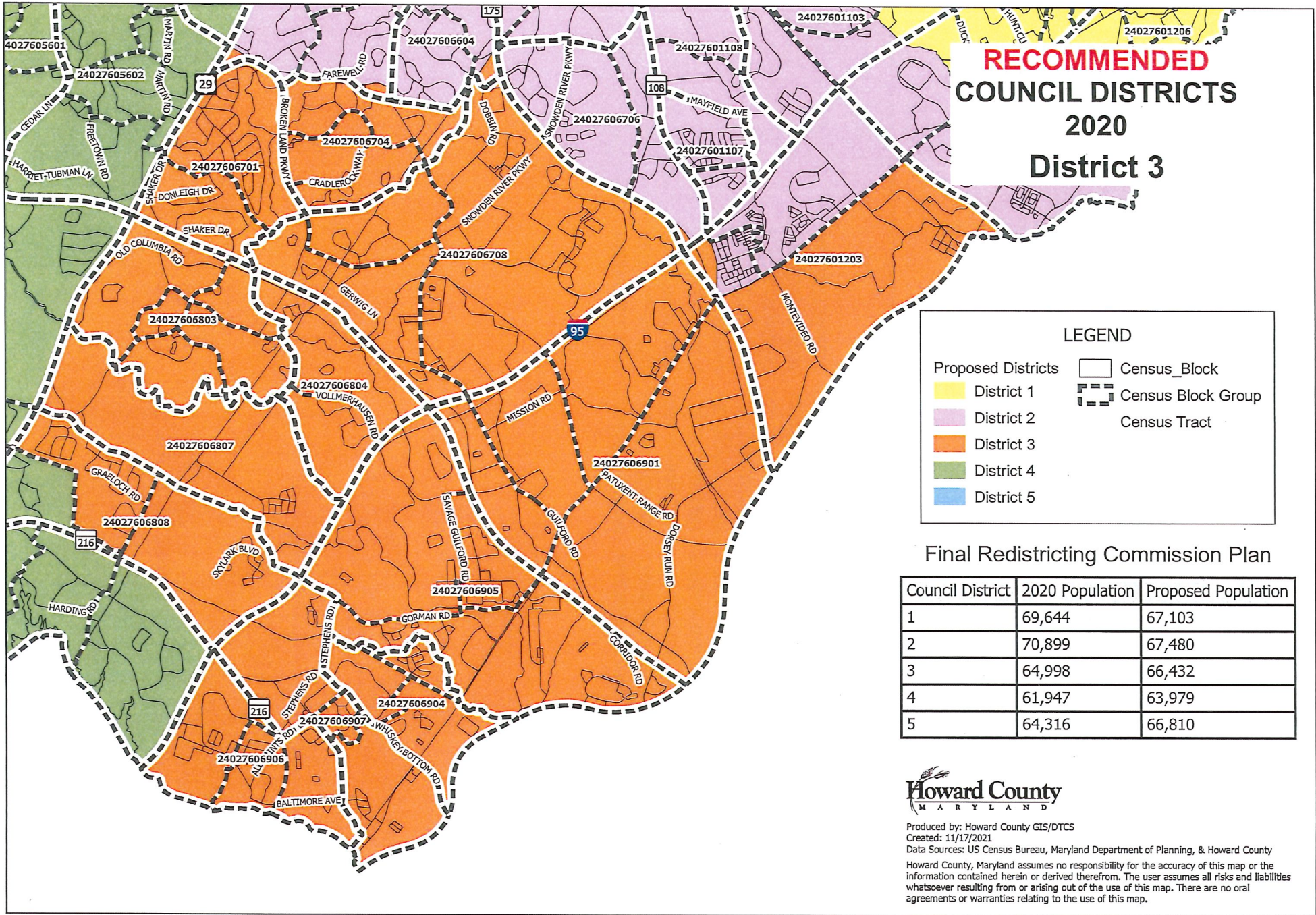
240276011033004    240276011033005    240276011033006    240276011033007  
240276011033008    240276011033009    240276011042013    240276011042017  
240276011042018    240276011042019    240276012032000    240276012032001  
240276012032002    240276012032008    240276012032009    240276012032010  
240276012032011    240276012032012    240276012032014    240276012032027  
240276012032028    240276012032029    240276012032030    240276012032031  
240276012032032    240276012032033    240276012032034    240276012032035  
240276012032036    240276012032037    240276012032038    240276012032039  
240276012032040    240276012032041    240276012032042    240276012032043  
240276012032044    240276012032045    240276012032046    240276012032047  
240276012032048    240276012032049    240276012032050    240276012032051  
240276012032054    240276012032055    240276012032056    240276012032057  
240276012032058    240276012032059    240276012032060    240276012032061  
240276012032062    240276012032063    240276012032064    240276012032069  
240276012032070    240276012041015    240276012041016    240276012041017  
240276012041018    240276012041019    240276012041021    240276012041022  
240276012041023    240276012041024    240276012041025    240276012041026  
240276012041027    240276012041028    240276012041029    240276012041034  
240276012041035    240276012041036    240276012041037    240276012041038  
240276012041039    240276012041040    240276012041041    240276012041042  
240276012041043    240276012041044    240276012041045    240276012041046  
240276012041047    240276012041051    240276012041052    240276012041053  
240276012041054    240276012041055    240276012043002    240276012043003  
240276012043004    240276012043005    240276012043006    240276012043010  
240276023022007    240276023022008    240276023022009    240276023022010  
240276023022011    240276023022012    240276023022013    240276023022014  
240276023022015    240276023022016    240276023022017    240276023022019  
240276023022020    240276023022021    240276023024001    240276023024002  
240276023024003    240276023024004    240276023024006    240276023024007



240276023024008	240276023024009	240276023024010	240276023024011
240276066032000	240276066032001	240276066032002	240276066032003
240276066032004	240276066032005	240276066032006	240276066032007
240276066032010	240276066032011	240276066033000	240276066033001
240276066033002	240276066033003	240276066033004	240276066033005
240276066033006	240276066033007	240276066041000	240276066041001
240276066041002	240276066041003	240276066041004	240276066041005
240276066042000	240276066042001	240276066042002	240276066042003
240276066042004	240276066042005	240276066042006	240276066042007
240276066042008	240276066042009	240276066042010	240276066042012
240276066042013	240276066061000	240276066061001	240276066061002
240276066061003	240276066061004	240276066061005	240276066062000
240276066062001	240276066062002	240276066062003	240276066062004
240276066062005	240276066062006	240276066062007	240276066062008
240276066062009	240276066062010	240276066062011	240276066062012
240276067061000	240276067061001	240276067061002	240276067061003
240276067061004	240276067061005	240276067061006	240276067061007
240276067061008	240276067061009	240276067061010	240276067061013
240276067062000	240276067062001	240276067062002	240276067062003
240276067062004	240276067062005	240276067062006	240276067062007
240276067062008	240276067063000	240276067063001	240276067063002
240276067063005	240276067063006	240276067063007	240276067063008
240276067063009			



# RECOMMENDED COUNCIL DISTRICTS 2020 District 3



**LEGEND**

Proposed Districts	Census_Block
District 1	Census Block Group
District 2	Census Tract
District 3	
District 4	
District 5	

### Final Redistricting Commission Plan

Council District	2020 Population	Proposed Population
1	69,644	67,103
2	70,899	67,480
3	64,998	66,432
4	61,947	63,979
5	64,316	66,810



Produced by: Howard County GIS/DTCS  
 Created: 11/17/2021  
 Data Sources: US Census Bureau, Maryland Department of Planning, & Howard County  
 Howard County, Maryland assumes no responsibility for the accuracy of this map or the information contained herein or derived therefrom. The user assumes all risks and liabilities whatsoever resulting from or arising out of the use of this map. There are no oral agreements or warranties relating to the use of this map.

### District 3 Description

The following entire Census Tracts are located in District 3:

24027606701	24027606704	24027606708	24027606803
24027606804	24027606807	24027606901	24027606904
24027606905	24027606906	24027606907	

The following entire Census Block Groups are located in District 3:

24027606802	24027606803
-------------	-------------









The following entire Census Blocks are located in District 3:

240276012032003	240276012032004	240276012032005	240276012032006
240276012032007	240276012032013	240276012032015	240276012032016
240276012032017	240276012032018	240276012032019	240276012032020
240276012032021	240276012032022	240276012032023	240276012032024
240276012032025	240276012032026	240276012032052	240276012032053
240276012032065	240276012032066	240276012032067	240276012032068
240276066032008	240276066032009	240276066033008	240276066033009
240276066041006	240276066042011	240276066062013	240276067061011
240276067061012	240276067062009	240276067063003	240276067063004



# RECOMMENDED COUNCIL DISTRICTS 2020 District 4

## LEGEND

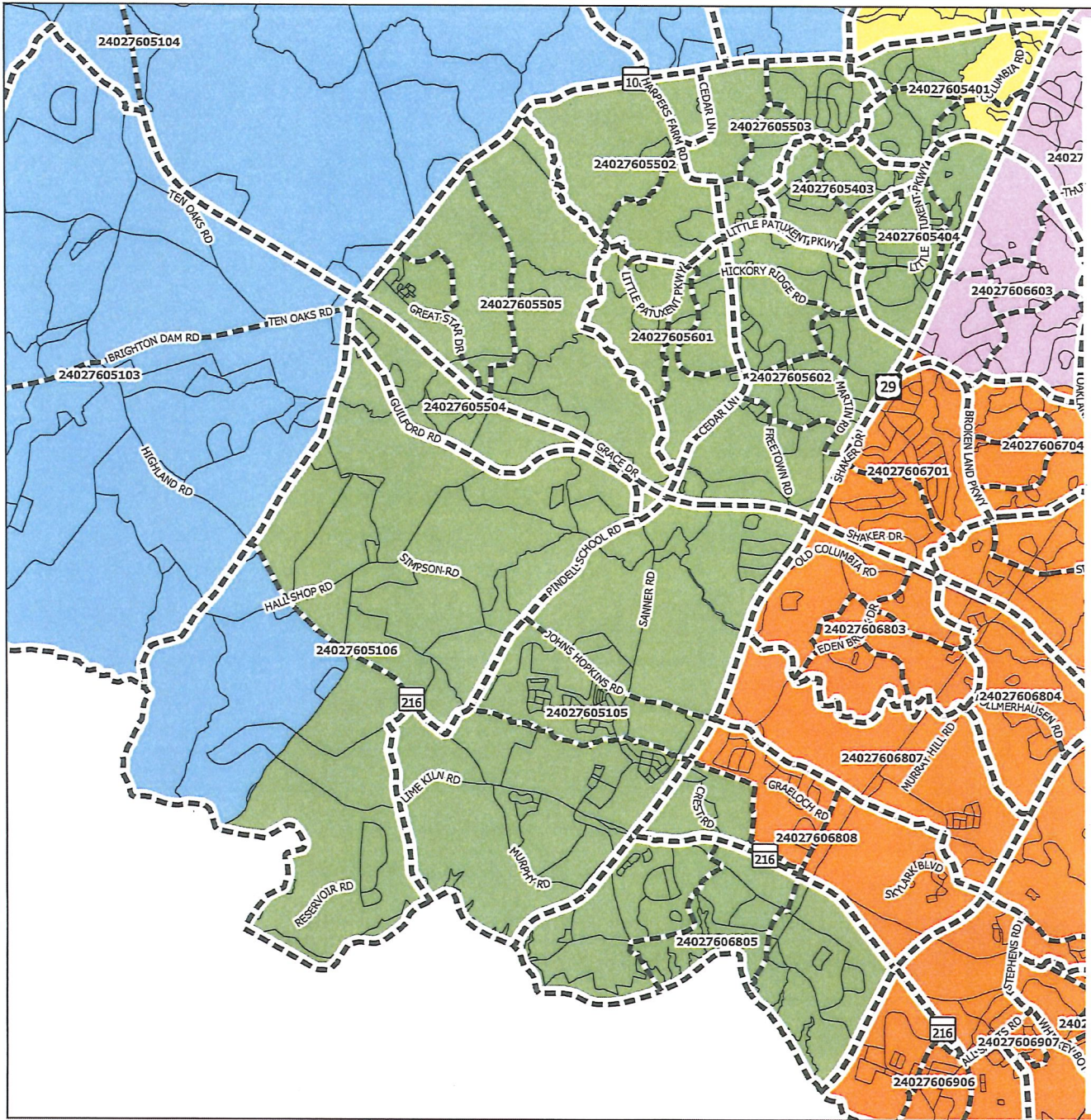
- |  |  |
|--|--|
| Proposed Districts   |  Census_Block       |
|  District 1 |  Census_Block_Group |
|  District 2 |  Census_Tract       |
|  District 3 |  |
|  District 4 |  |
|  District 5 |  |

## Final Redistricting Commission Plan

Council District	2020 Population	Proposed Population
1	69,644	67,103
2	70,899	67,480
3	64,998	66,432
4	61,947	63,979
5	64,316	66,810



Produced by: Howard County GIS/DTCS  
 Created: 11/17/2021  
 Data Sources: US Census Bureau, Maryland Department of Planning, & Howard County  
 Howard County, Maryland assumes no responsibility for the accuracy of this map or the information contained herein or derived therefrom. The user assumes all risks and liabilities whatsoever resulting from or arising out of the use of this map. There are no oral agreements or warranties relating to the use of this map.



## District 4 Description

The following entire Census Tracts are located in District 4:

24027605105	24027605403	24027605404	24027605502
24027605503	24027605504	24027605505	24027605601
24027605602	24027606805		

The following entire Census Block Groups are located in District 4:

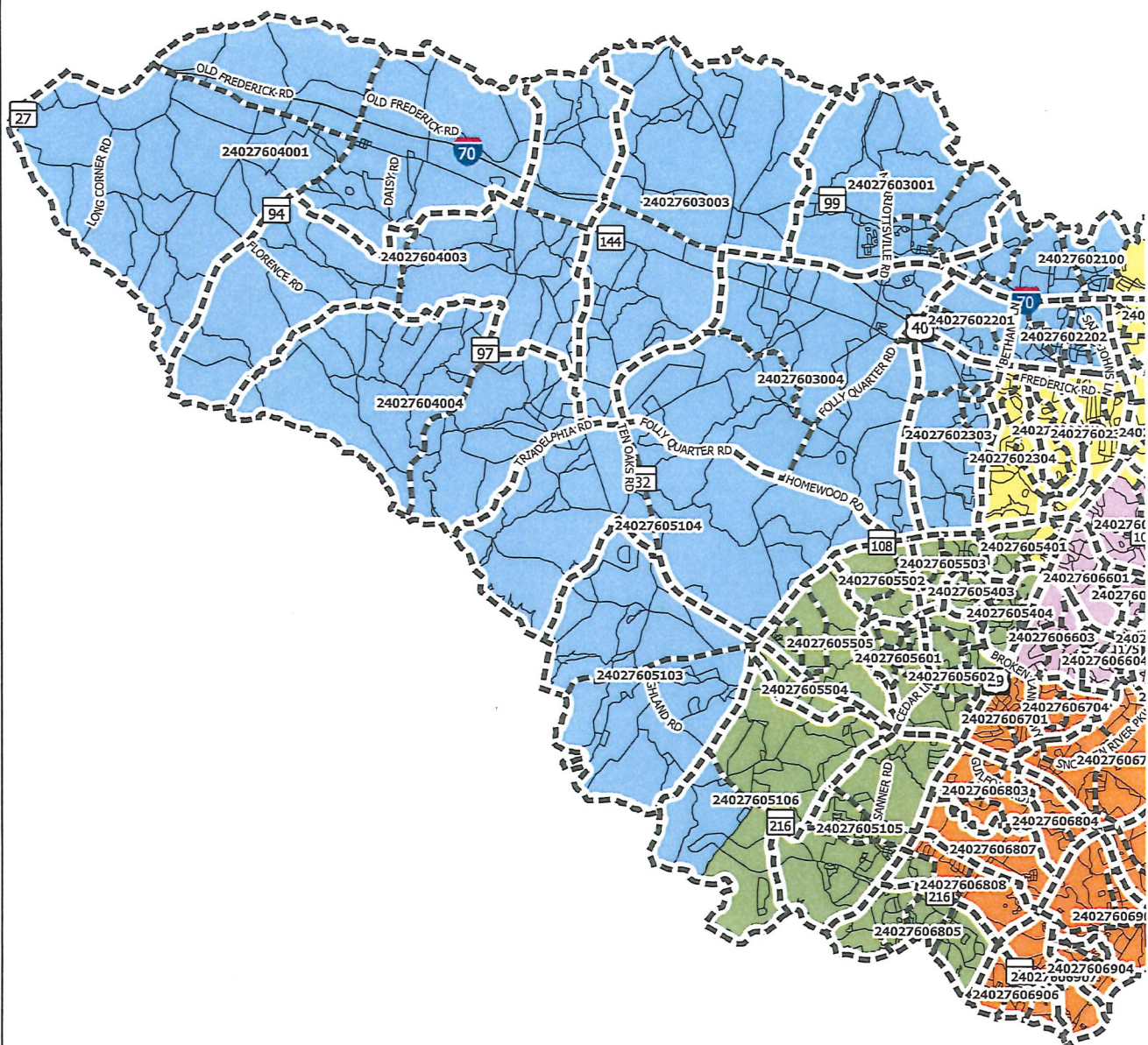
240276051061	240276054012	240276068081
--------------	--------------	--------------

The following entire Census Blocks are located in District 4:

240276051062008	240276051062009	240276051062010	240276051062011
240276051062013	240276051062014	240276051062015	240276051062016
240276054011002	240276054011003	240276054011004	240276054014002
240276054014003	240276054014004	240276054014005	240276054014006
240276054014007			



# RECOMMENDED COUNCIL DISTRICTS 2020 District 5



**LEGEND**

Proposed Districts	□ Census_Block
■ District 1	⊞ Census Block Group
■ District 2	□ Census Tract
■ District 3	
■ District 4	
■ District 5	

## Final Redistricting Commission Plan

Council District	2020 Population	Proposed Population
1	69,644	67,103
2	70,899	67,480
3	64,998	66,432
4	61,947	63,979
5	64,316	66,810



Produced by: Howard County GIS/DTCs  
 Created: 11/17/2021  
 Data Sources: US Census Bureau, Maryland Department of Planning, & Howard County  
 Howard County, Maryland assumes no responsibility for the accuracy of this map or the information contained herein or derived therefrom. The user assumes all risks and liabilities whatsoever resulting from or arising out of the use of this map. There are no oral agreements or warranties relating to the use of this map.

## District 5 Description

The following entire Census Tracts are located in District 5:

24027602201	24027602303	24027603001	24027603003
24027603004	24027604001	24027604003	24027604004
24027605103	24027605104		

The following entire Census Block Groups are located in District 5:

240276021001	240276021002	240276022021	240276022022
240276022023			

The following entire Census Blocks are located in District 5:

240276021003000	240276021003002	240276021003003	240276021003004
240276021003005	240276021003006	240276021003007	240276021003008
240276021003009	240276021003011	240276022024001	240276022024002
240276022024003	240276022024004	240276022024005	240276022024007
240276022024008	240276022024009	240276022024010	240276022024011
240276022024012	240276022024013	240276022024014	240276022024015
240276022024016	240276022024017	240276022024018	240276051062000
240276051062001	240276051062002	240276051062003	240276051062004
240276051062005	240276051062006	240276051062007	240276051062012