

Amendment 25 to Council Bill No. 28 -2023

**BY: The Chairperson at the Request
of the County Executive**

**Legislative Day 11
Date: October 2, 2023**

Amendment No. 25

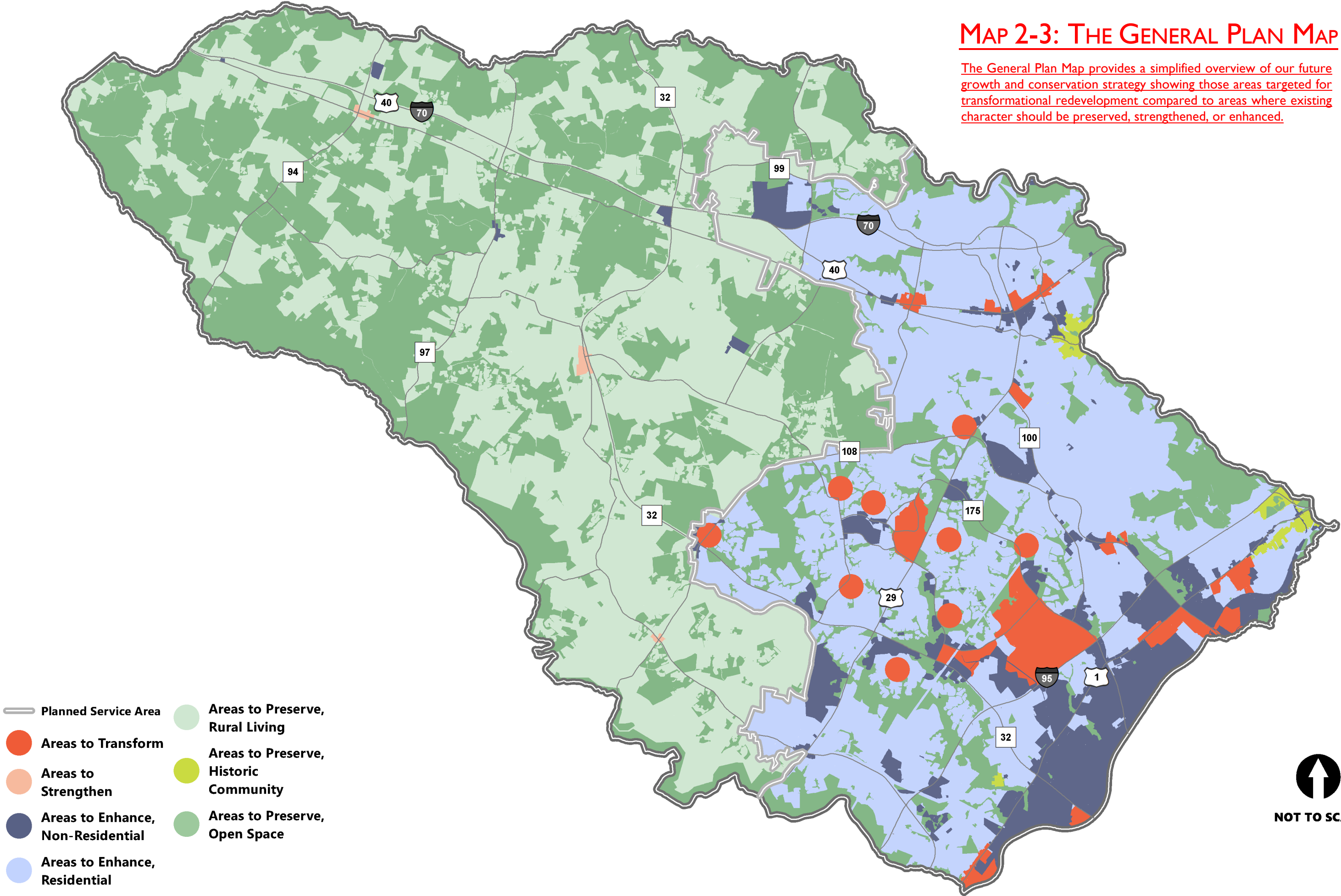
(This Amendment adds the following maps into Chapter 2, Growth and Conservation Framework:

- 1. Map 2-3, the General Plan Map*
- 2. Map 2-4, Activity Centers.)*

- 1 In the *HoCo By Design* General Plan, attached to this Act as Exhibit A, in Chapter 2, Growth and
- 2 Conservation Framework:
 - 3 • Insert pages 28A, 28B, 28C and 28D, as attached to this Amendment, immediately after
 - 4 page 28.
 - 5
- 6 Correct all page numbers, numbering, and formatting within this Act to accommodate this
- 7 amendment.

MAP 2-3: THE GENERAL PLAN MAP

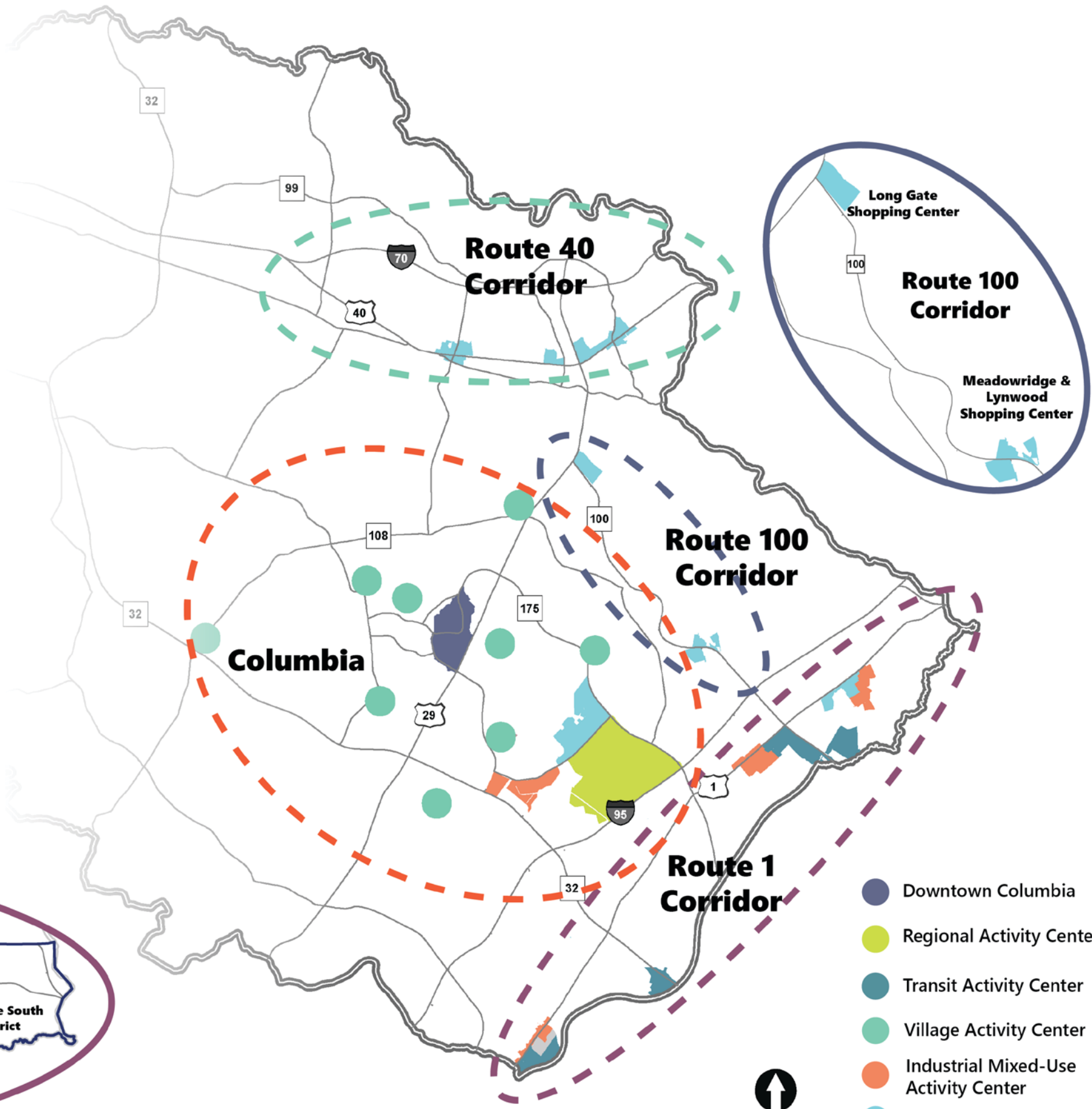
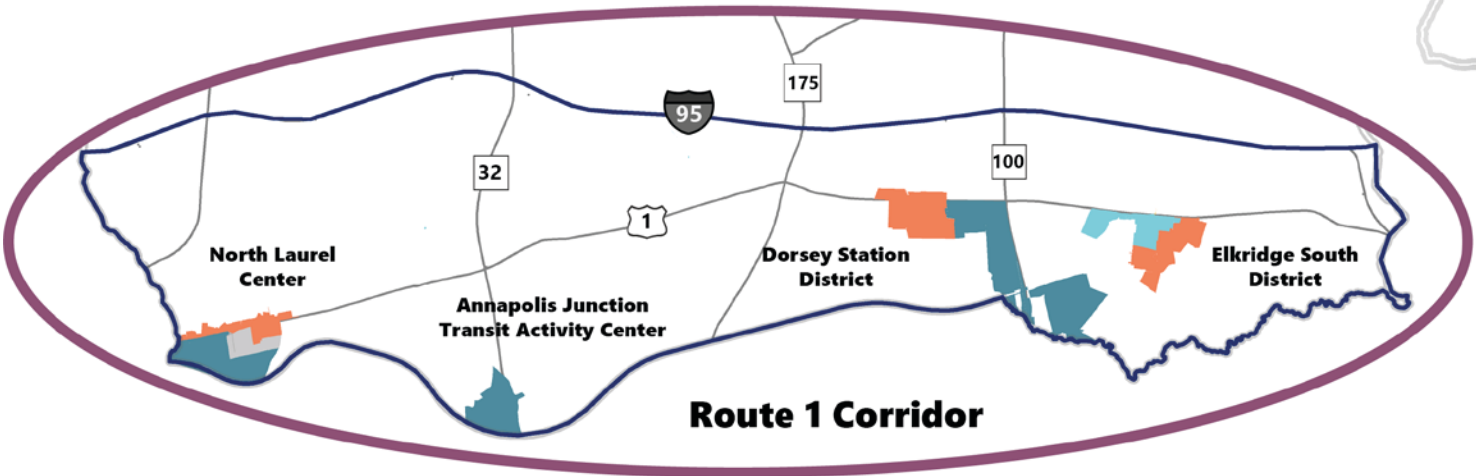
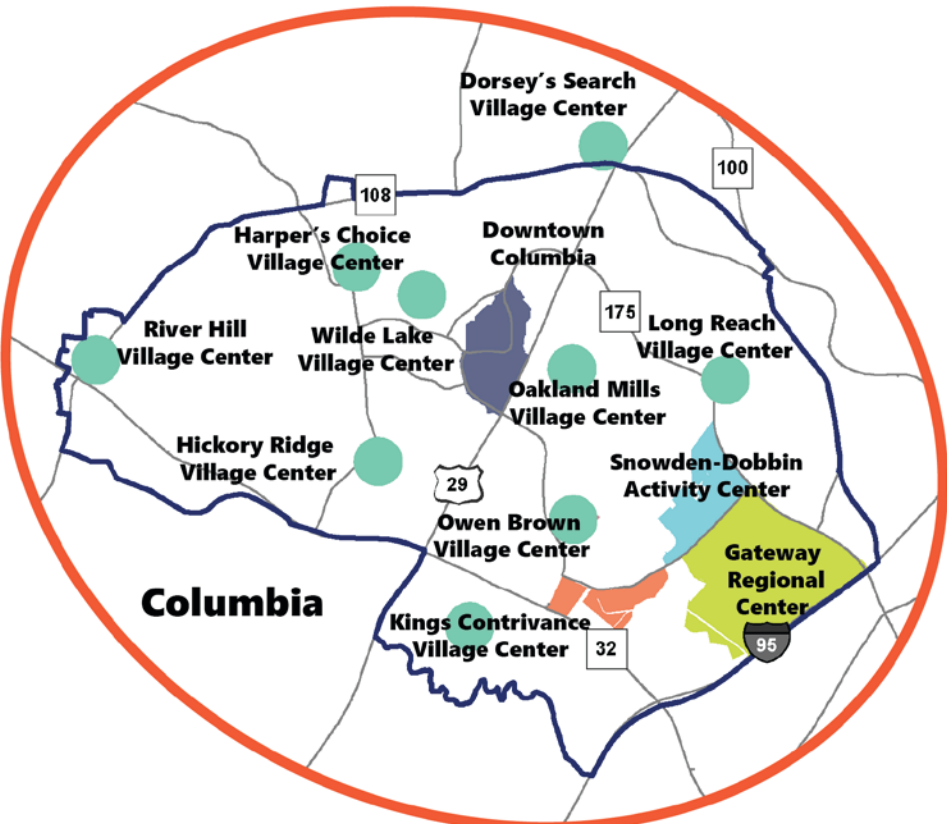
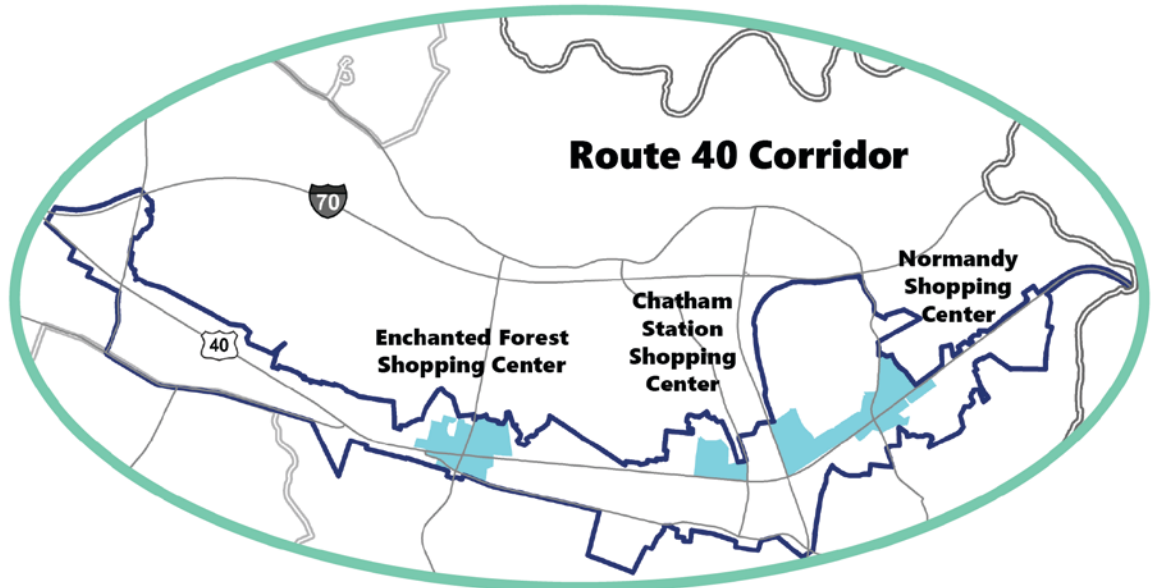
The General Plan Map provides a simplified overview of our future growth and conservation strategy showing those areas targeted for transformational redevelopment compared to areas where existing character should be preserved, strengthened, or enhanced.



- Planned Service Area
- Areas to Preserve, Rural Living
- Areas to Transform
- Areas to Enhance, Residential
- Areas to Preserve, Historic Community
- Areas to Enhance, Non-Residential
- Areas to Preserve, Open Space



NOT TO SCALE



- Downtown Columbia
- Regional Activity Center
- Transit Activity Center
- Village Activity Center
- Industrial Mixed-Use Activity Center
- Mixed-Use Activity Center

