

**Amendment 32 to Council Bill No. 28 -2023**

**BY: The Chairperson at the Request  
of the County Executive**

**Legislative Day 11  
Date: October 2, 2023**

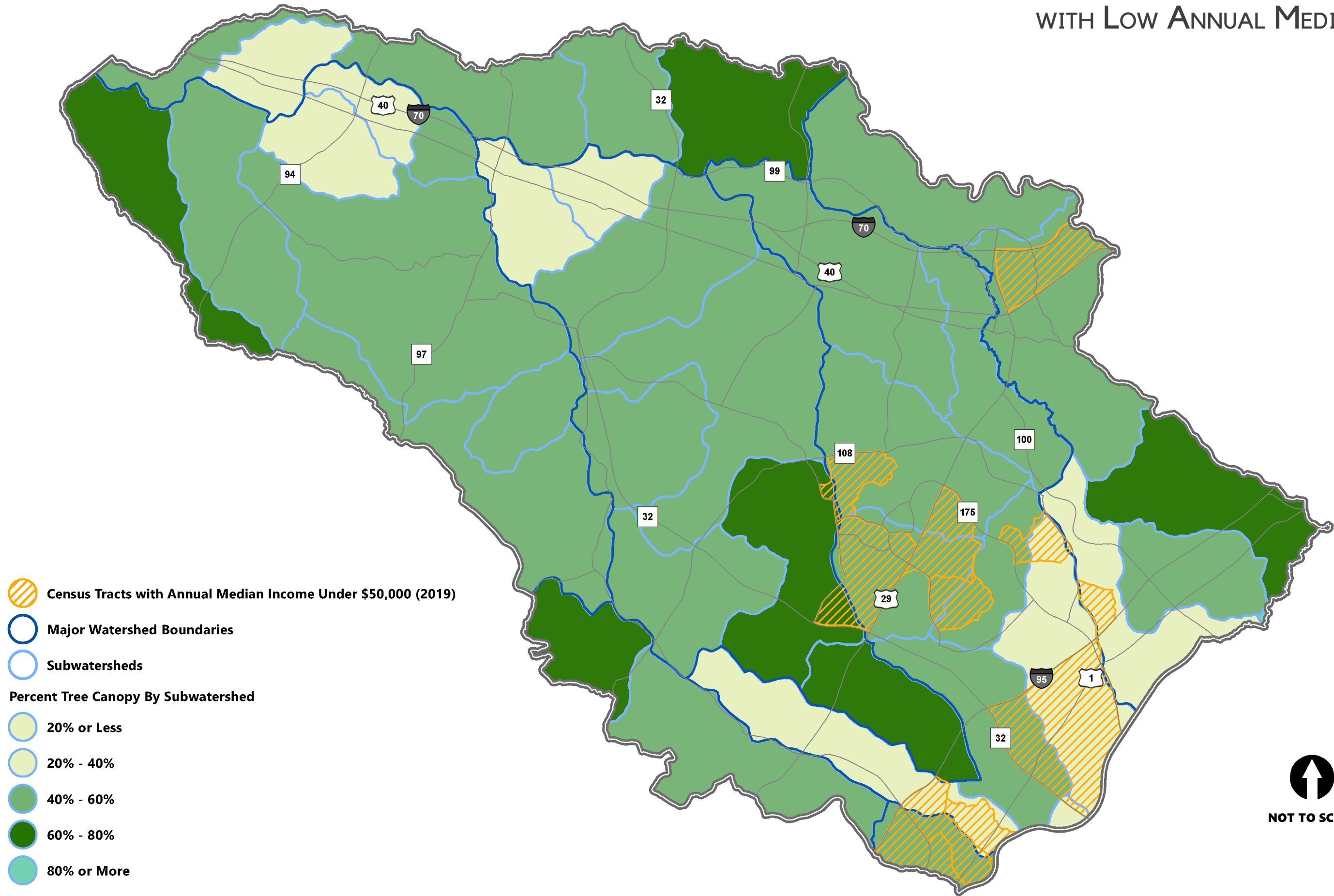
**Amendment No. 32**

*(This Amendment makes a technical correction to include more recent tree canopy data and to indicate the year for census tract income data on the legend for Maps 3-4 and 3-5.)*

- 1 In the *HoCo By Design* General Plan, attached to this Act as Exhibit A, amend the following
- 2 pages as indicated in this Amendment:
  - 3 • Chapter 3, Ecological Health – pages 37, 38, 39 and 40
  - 4
- 5 Correct all page numbers, numbering, and formatting within this Act to accommodate this
- 6 amendment.

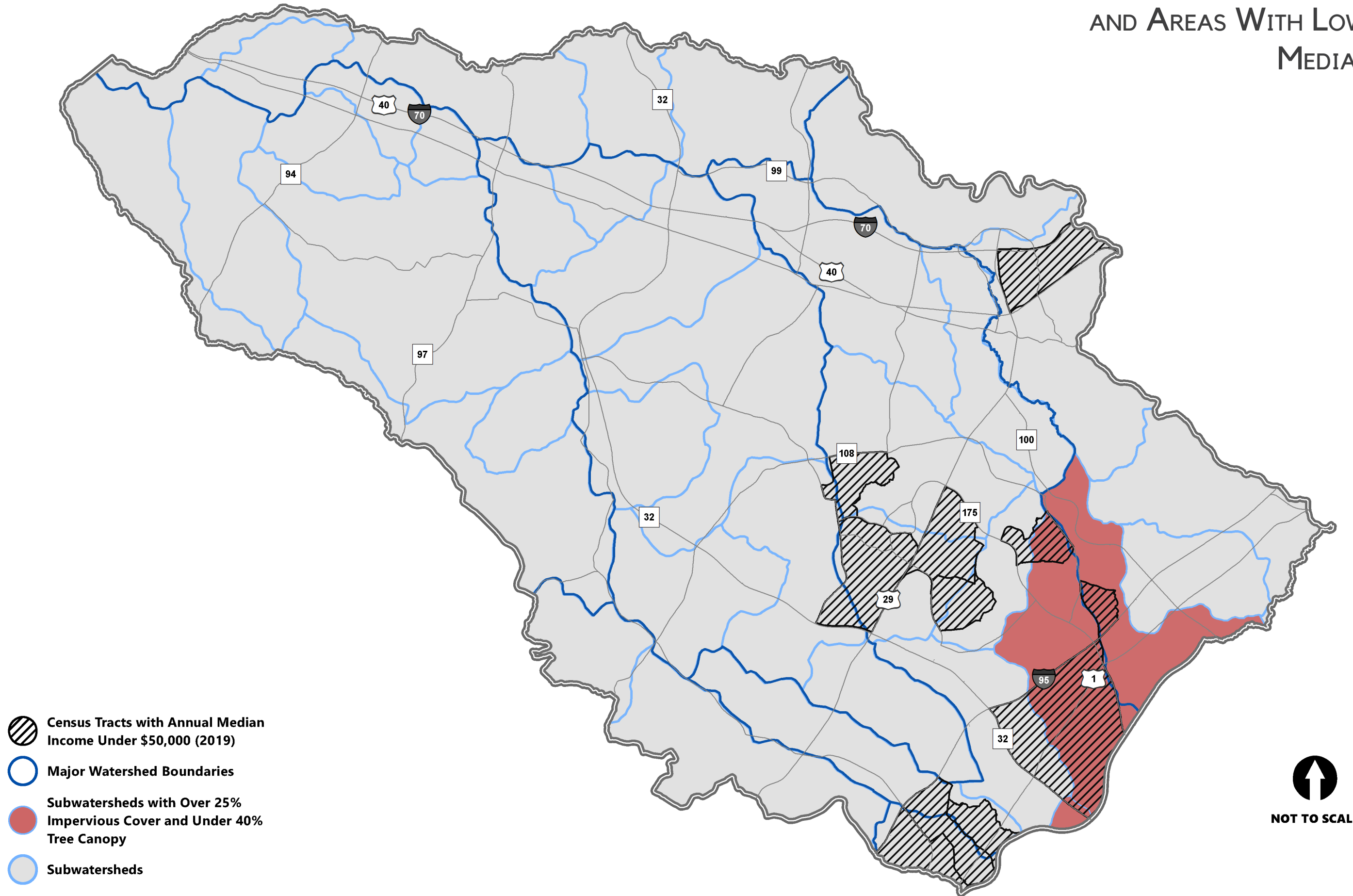
# MAP 3-4: TREE CANOPY AND AREAS WITH LOW ANNUAL MEDIAN INCOME





**AMENDED**



NOT TO SCALE

# MAP 3-5: POTENTIAL HEAT ISLANDS AND AREAS WITH LOW ANNUAL MEDIAN INCOME AMENDED



-  Census Tracts with Annual Median Income Under \$50,000 (2019)
-  Major Watershed Boundaries
-  Subwatersheds with Over 25% Impervious Cover and Under 40% Tree Canopy
-  Subwatersheds

  
NOT TO SCALE