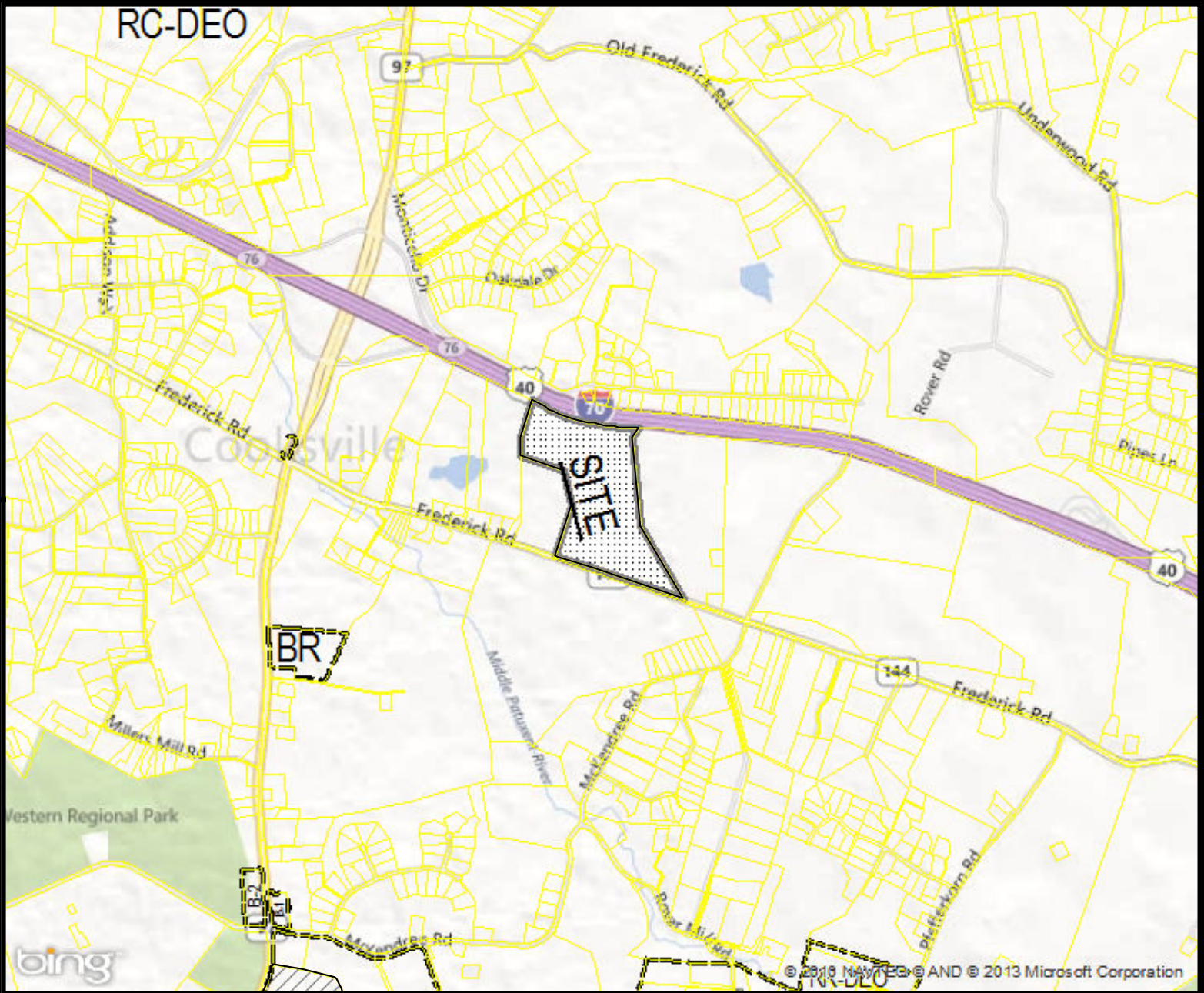


1	2	3	4	5		
6	7	8	9	10	11	
12	13	14	15	16	17	18
19	20	21	22	23	24	25
	27	28	29	30	31	32
	33	34	35	36	37	38
	39	40	41	42	43	44
		45	46	47	48	
				50		



Zoning Map General Plan Amendment: **2.001** Tax ID: **1404330366**
 Current Zoning: **RC-DEO** Council District: **5**
 Tax Map: **2** Grid: **19** Parcel: **102** Lot: **N/A**
 Address: **17530 FREDERICK RD**

RC-DEO



1	2	3	4	5		
6	7	8	9	10	11	
12	13	14	15	16	17	18
19	20	21	22	23	24	25
	27	28	29	30	31	32
	33	34	35	36	37	38
	39	40	41	42	43	44
		45	46	47	48	
				50		



Zoning Map General Plan Amendment:

8.001

Tax ID: 1404320190

Current Zoning: RC-DEO

Council District: 5

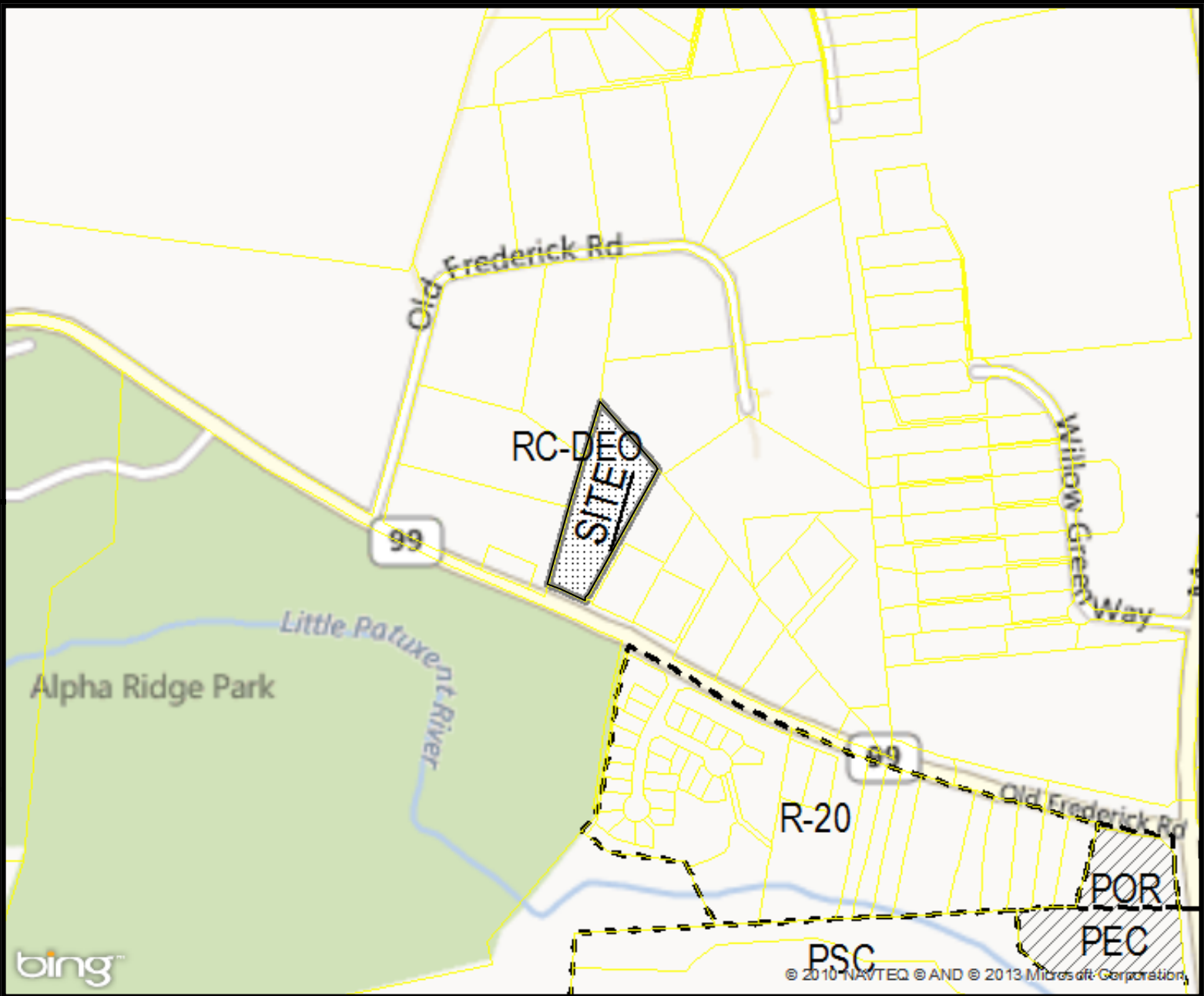
Tax Map: 8

Grid: 24

Parcel: 115

Lot: N/A

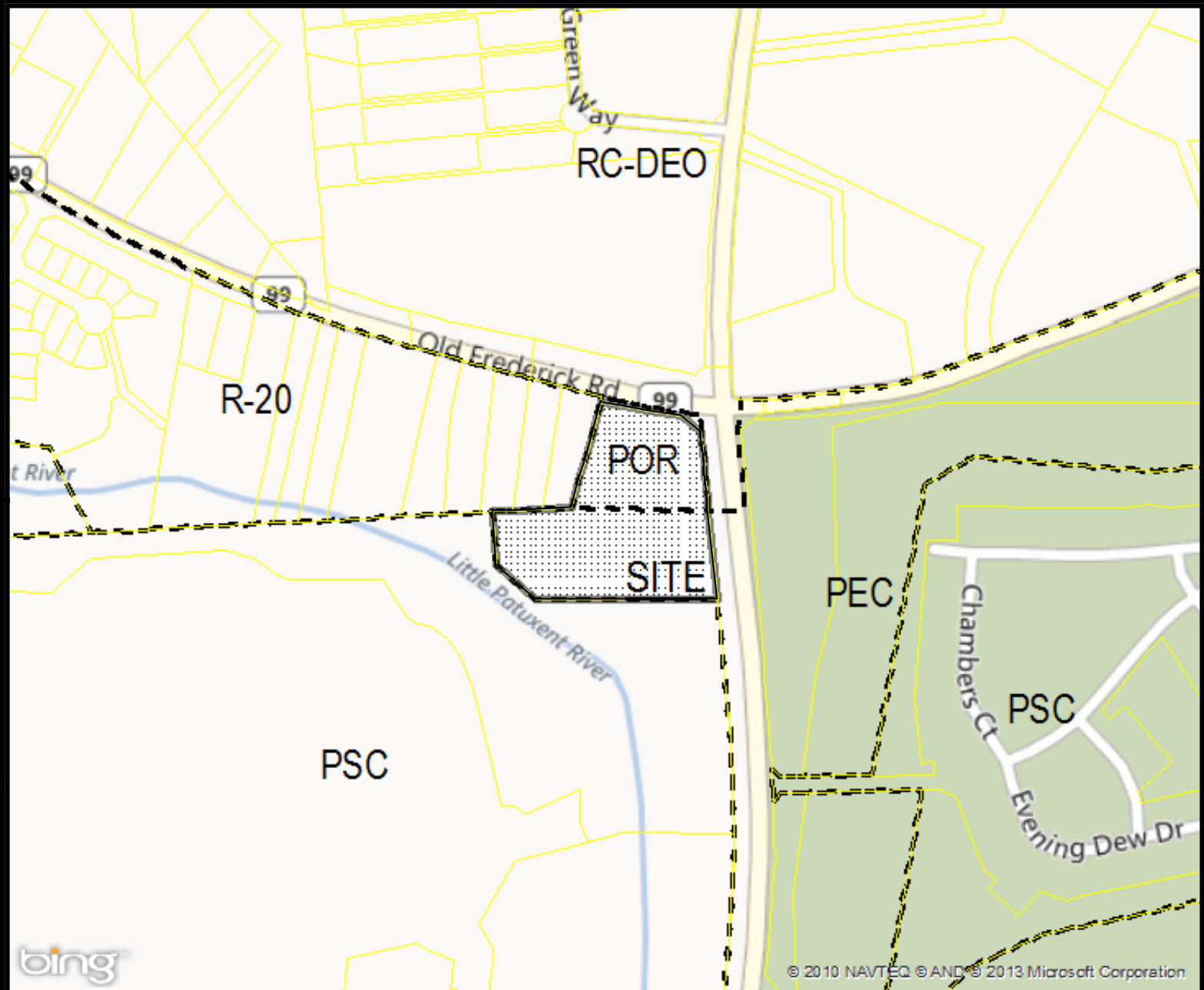
Address: 14196 FREDERICK RD



1	2	3	4	5		
6	7	8	9	10	11	
12	13	14	15	16	17	18
19	20	21	22	23	24	25
	27	28	29	30	31	32
	33	34	35	36	37	38
	39	40	41	42	43	44
		45	46	47	48	
				50		



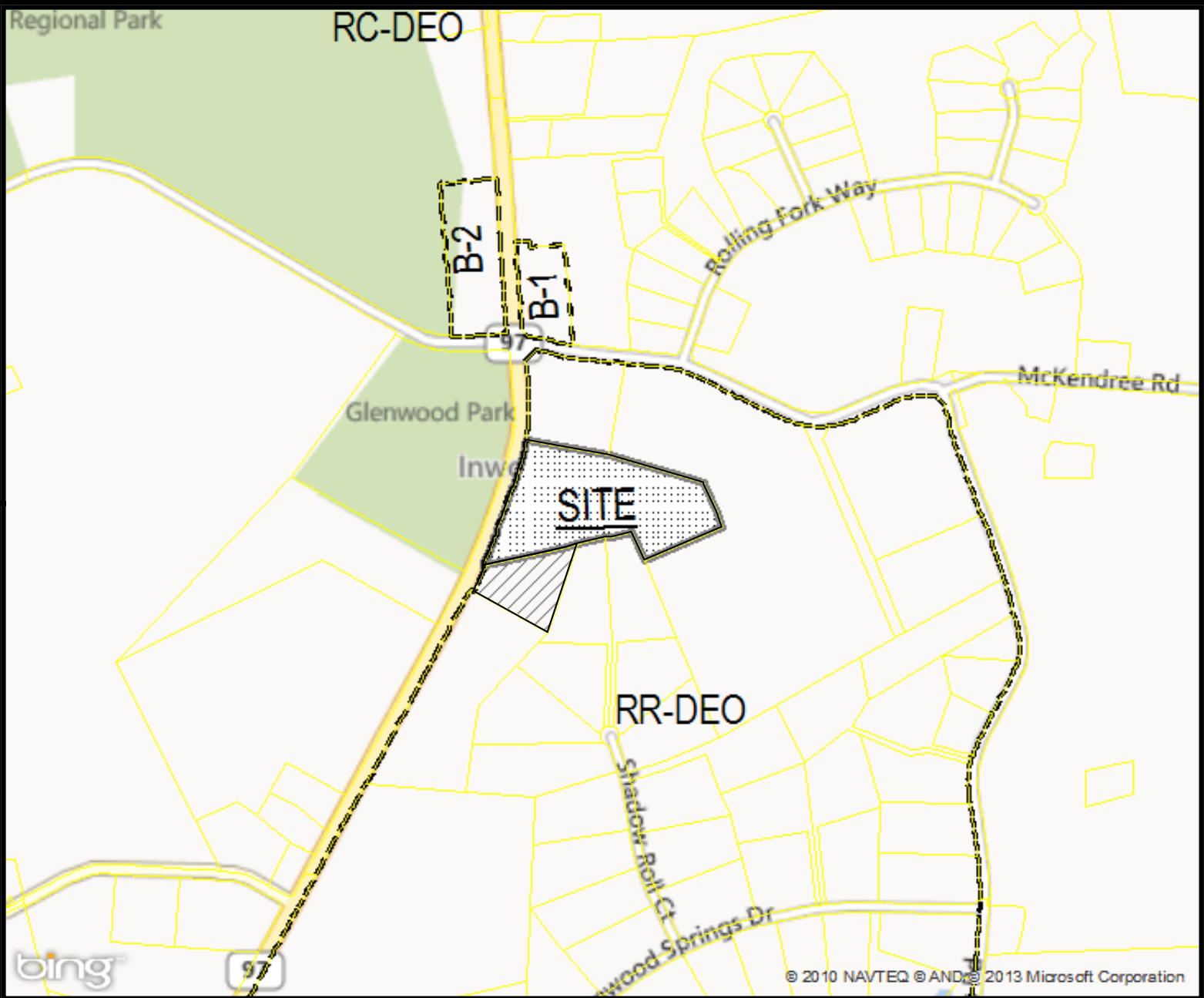
Zoning Map General Plan Amendment: **10.001** Tax ID: **1403291294**
 Current Zoning: **RC-DEO** Council District: **5**
 Tax Map: **10** Grid: **21** Parcel: **285** Lot: **1**
 Address: **11416 OLD FREDERICK RD**



1	2	3	4	5		
6	7	8	9	10	11	
12	13	14	15	16	17	18
19	20	21	22	23	24	25
	27	28	29	30	31	32
	33	34	35	36	37	38
	39	40	41	42	43	44
		45	46	47	48	
				50		



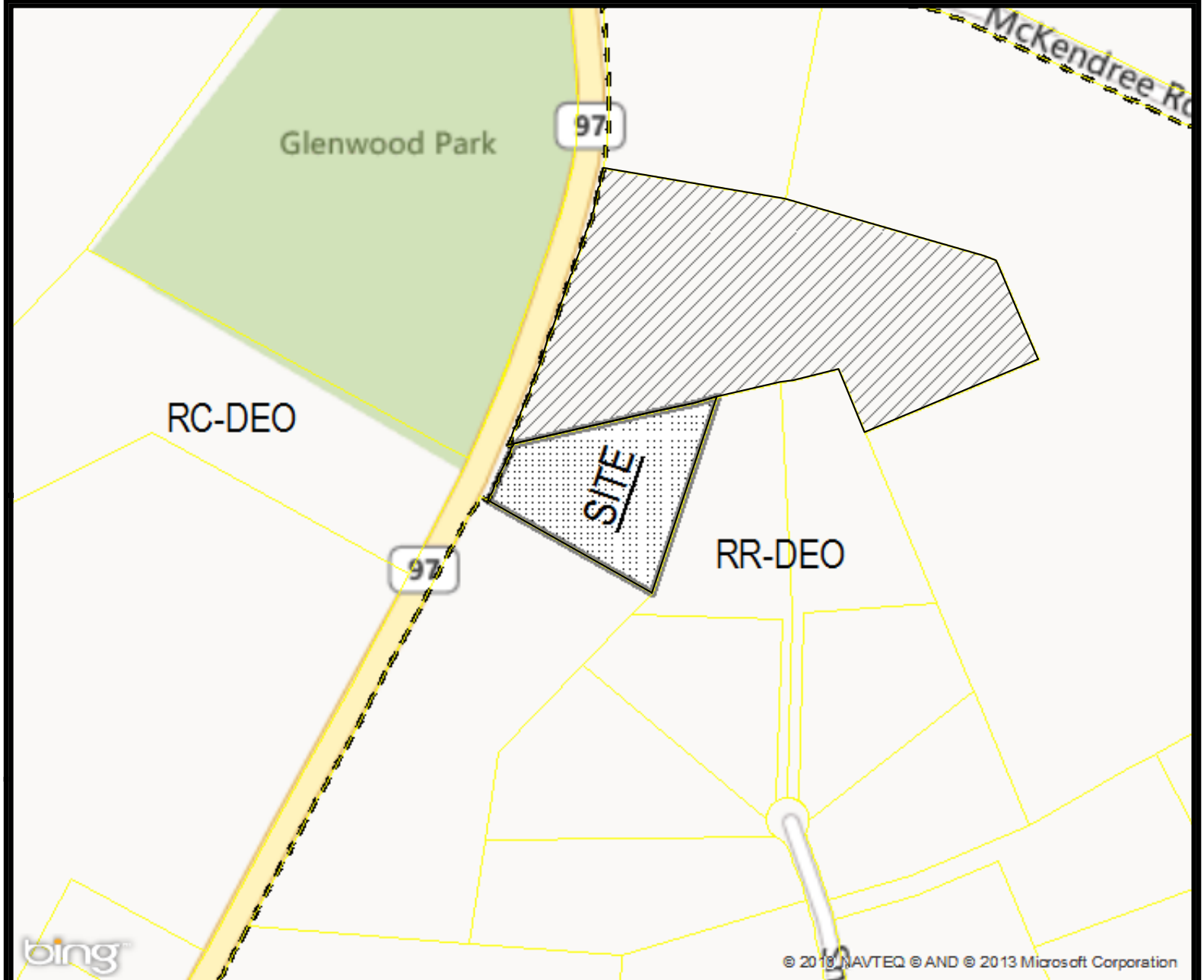
Zoning Map General Plan Amendment: **10.002** Tax ID: **1403287076**
 Current Zoning: **POR / PEC** Council District: **5**
 Tax Map: **10** Grid: **22** Parcel: **327** Lot: **N/A**
 Address: **2020 MARRIOTTSVILLE RD**



1	2	3	4	5		
6	7	8	9	10	11	
12	13	14	15	16	17	18
19	20	21	22	23	24	25
	27	28	29	30	31	32
	33	34	35	36	37	38
	39	40	41	42	43	44
		45	46	47	48	
				50		



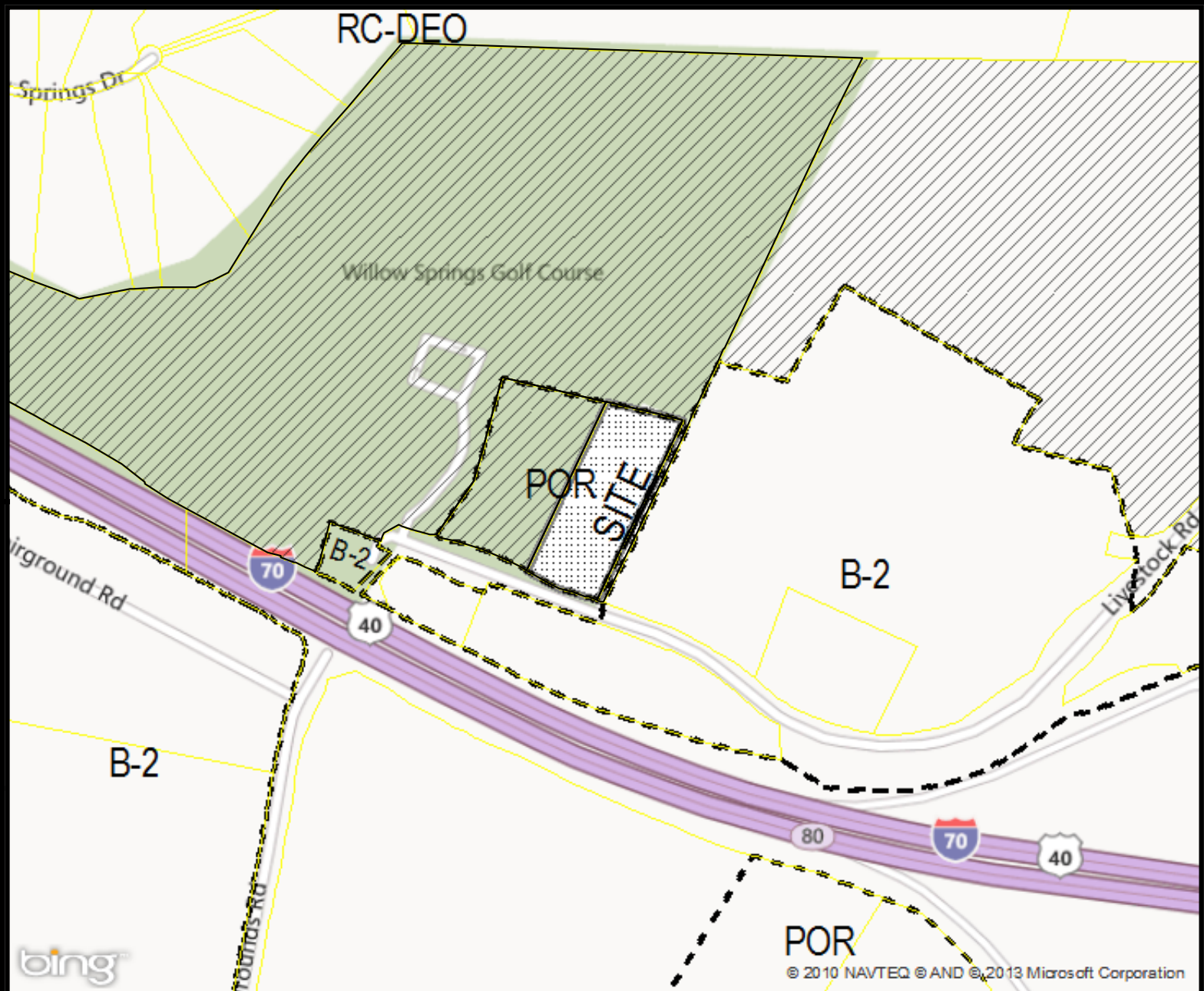
Zoning Map General Plan Amendment: **14.001** Tax ID: **1404339169**
 Current Zoning: **RR-DEO** Council District: **5**
 Tax Map: **14** Grid: **11** Parcel: **217** Lot: **1**
 Address: **2605 RT 97**



1	2	3	4	5		
6	7	8	9	10	11	
12	13	14	15	16	17	18
19	20	21	22	23	24	25
	27	28	29	30	31	32
	33	34	35	36	37	38
	39	40	41	42	43	44
		45	46	47	48	
						50



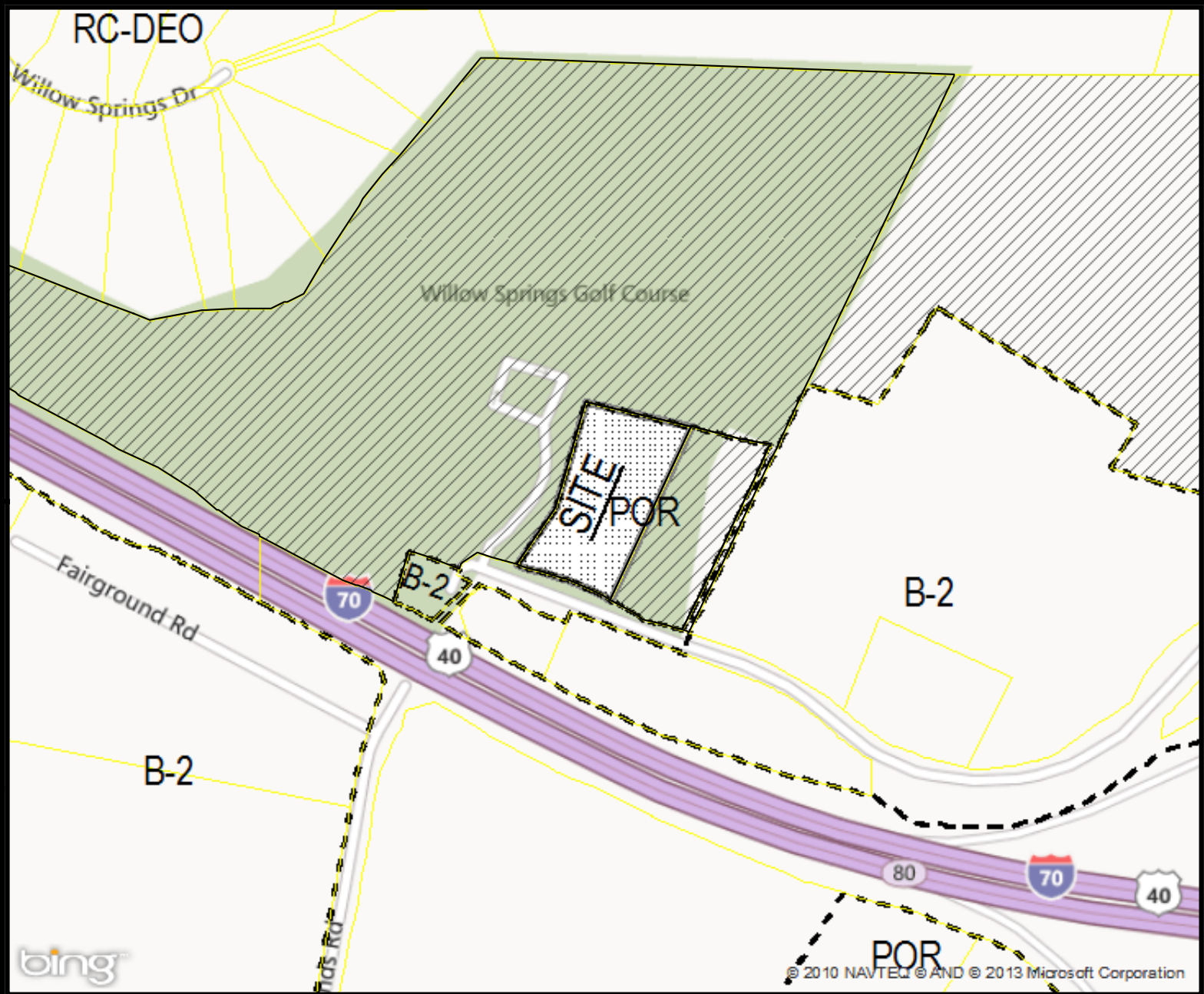
Zoning Map General Plan Amendment: **14.002** Tax ID: **1404346904**
 Current Zoning: **RR-DEO** Council District: **5**
 Tax Map: **14** Grid: **17** Parcel: **229** Lot: **44**
 Address: **2669 RT 97**



1	2	3	4	5		
6	7	8	9	10	11	
12	13	14	15	16	17	18
19	20	21	22	23	24	25
	27	28	29	30	31	32
	33	34	35	36	37	38
	39	40	41	42	43	44
		45	46	47	48	
				50		



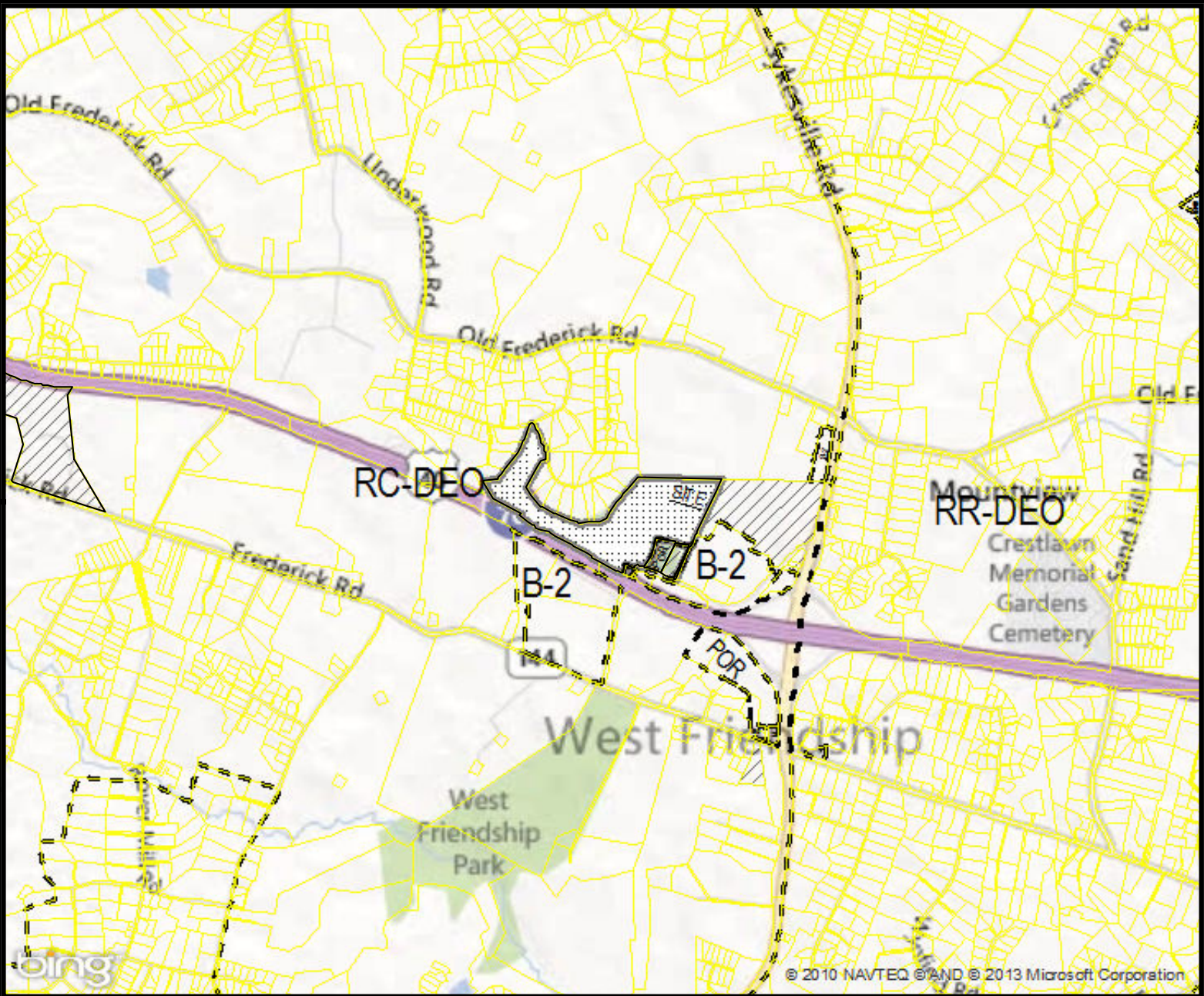
Zoning Map General Plan Amendment: **15.001** Tax ID: **1403344568**
 Current Zoning: **POR** Council District: **5**
 Tax Map: **15** Grid: **4** Parcel: **145** Lot: **PAR B**
 Address: **12962 LIVESTOCK RD**



1	2	3	4	5		
6	7	8	9	10	11	
12	13	14	15	16	17	18
19	20	21	22	23	24	25
	27	28	29	30	31	32
	33	34	35	36	37	38
	39	40	41	42	43	44
		45	46	47	48	
				50		



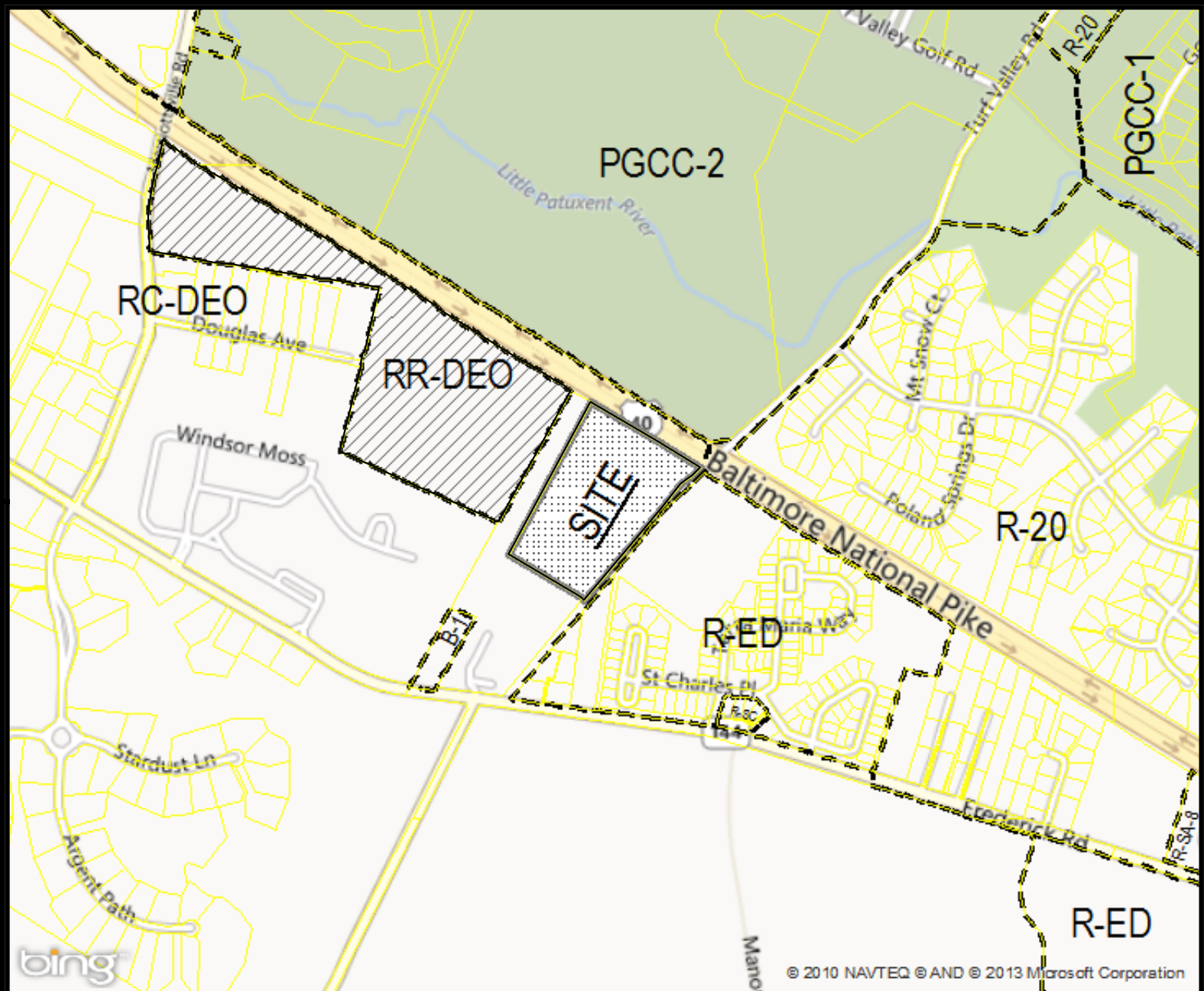
Zoning Map General Plan Amendment: **15.002** Tax ID: **1403344541**
 Current Zoning: **POR** Council District: **5**
 Tax Map: **15** Grid: **4** Parcel: **145** Lot: **PARA**
 Address: **12966 LIVESTOCK RD**



1	2	3	4	5		
6	7	8	9	10	11	
12	13	14	15	16	17	18
19	20	21	22	23	24	25
	27	28	29	30	31	32
	33	34	35	36	37	38
	39	40	41	42	43	44
		45	46	47	48	
				50		



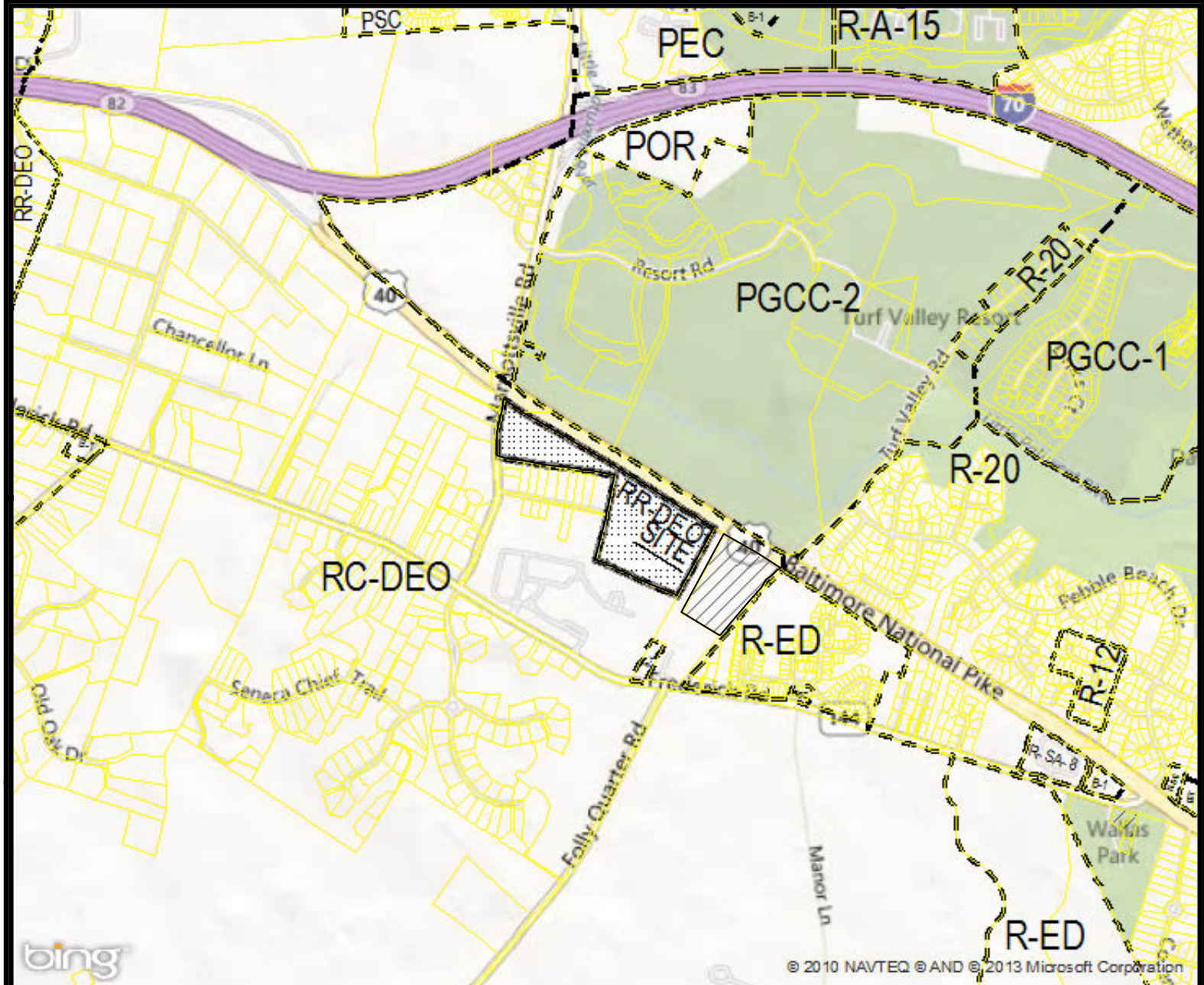
Zoning Map General Plan Amendment: **15.003** Tax ID: **1403313417**
 Current Zoning: **RC-DEO** Council District: **5**
 Tax Map: **15** Grid: **4** Parcel: **145** Lot: **29**
 Address: **12980 LIVESTOCK RD**



1	2	3	4	5		
6	7	8	9	10	11	
12	13	14	15	16	17	18
19	20	21	22	23	24	25
	27	28	29	30	31	32
	33	34	35	36	37	38
	39	40	41	42	43	44
		45	46	47	48	
				50		



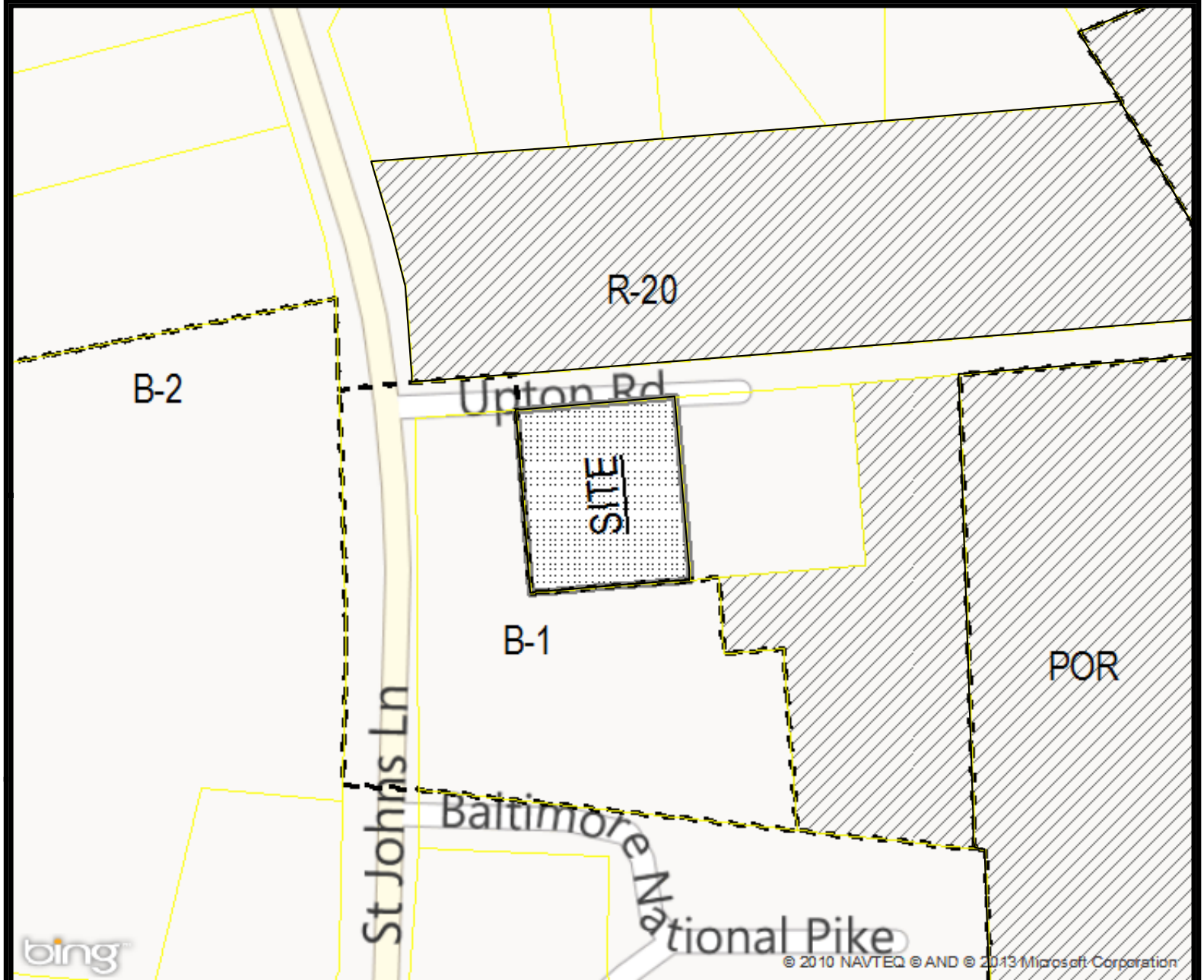
Zoning Map General Plan Amendment: **16.001** Tax ID: **1403294277**
 Current Zoning: **RC-DEO** Council District: **5**
 Tax Map: **16** Grid: **23** Parcel: **248** Lot: **N/A**
 Address: **10611 BALTIMORE NATIONAL PK**



1	2	3	4	5		
6	7	8	9	10	11	
12	13	14	15	16	17	18
19	20	21	22	23	24	25
	27	28	29	30	31	32
	33	34	35	36	37	38
	39	40	41	42	43	44
		45	46	47	48	
				50		



Zoning Map General Plan Amendment: **16.002** Tax ID: **1403287068**
 Current Zoning: **RR-DEO** Council District: **5**
 Tax Map: **16** Grid: **16** Parcel: **203** Lot: **N/A**
 Address: **2865 MARRIOTTSVILLE RD**



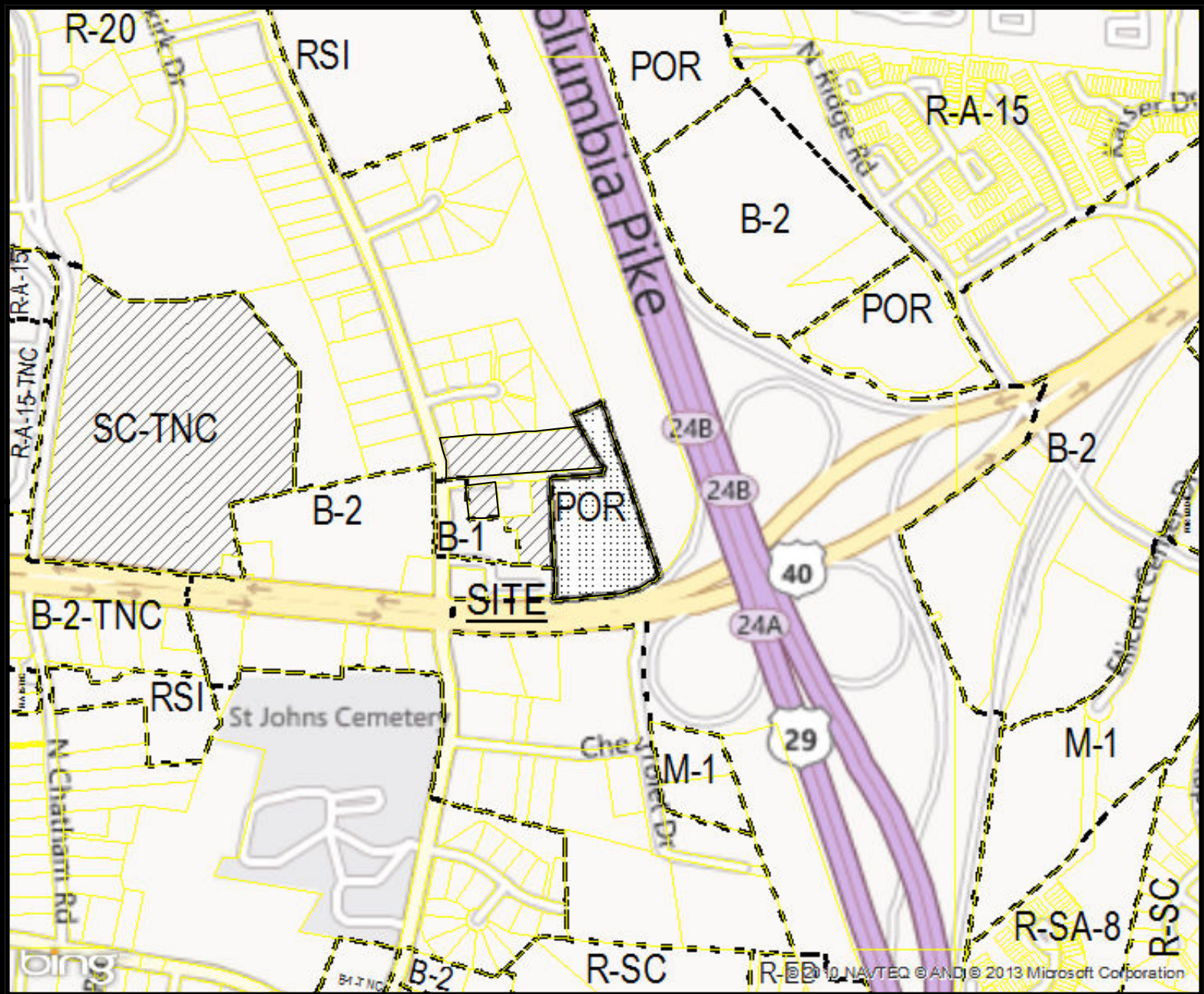
bing

© 2010 NAVTEQ © AND © 2013 Microsoft Corporation

1	2	3	4	5		
6	7	8	9	10	11	
12	13	14	15	16	17	18
19	20	21	22	23	24	25
	27	28	29	30	31	32
	33	34	35	36	37	38
	39	40	41	42	43	44
		45	46	47	48	
				50		



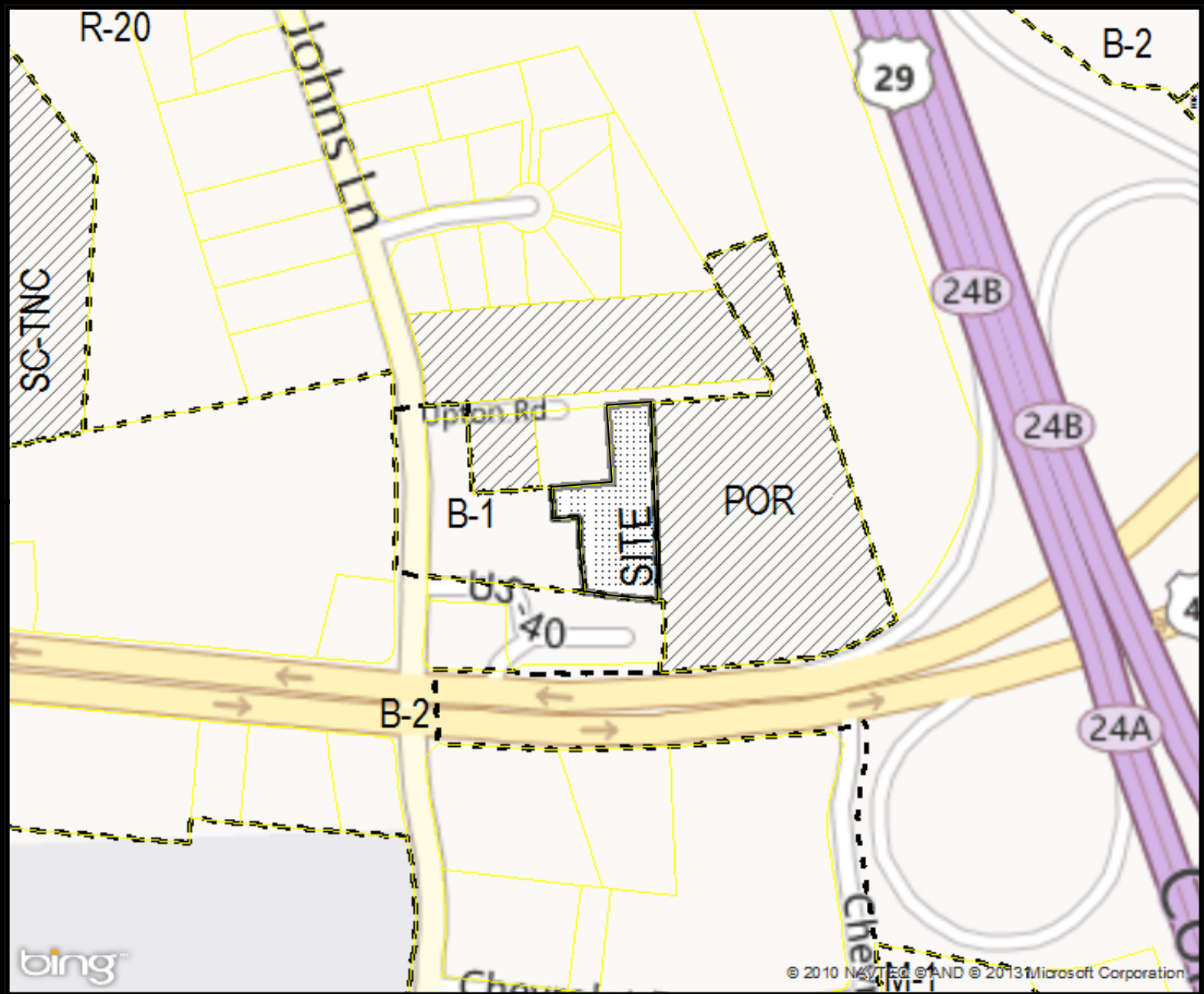
Zoning Map General Plan Amendment: 24.004 Tax ID: 1402243199
 Current Zoning: R-20 Council District: 1
 Tax Map: 24 Grid: 5 Parcel: 40 Lot: N/A
 Address: 9071 UPTON RD



1	2	3	4	5		
6	7	8	9	10	11	
12	13	14	15	16	17	18
19	20	21	22	23	24	25
27	28	29	30	31	32	
33	34	35	36	37	38	
39	40	41	42	43	44	
45	46	47	48			
50						



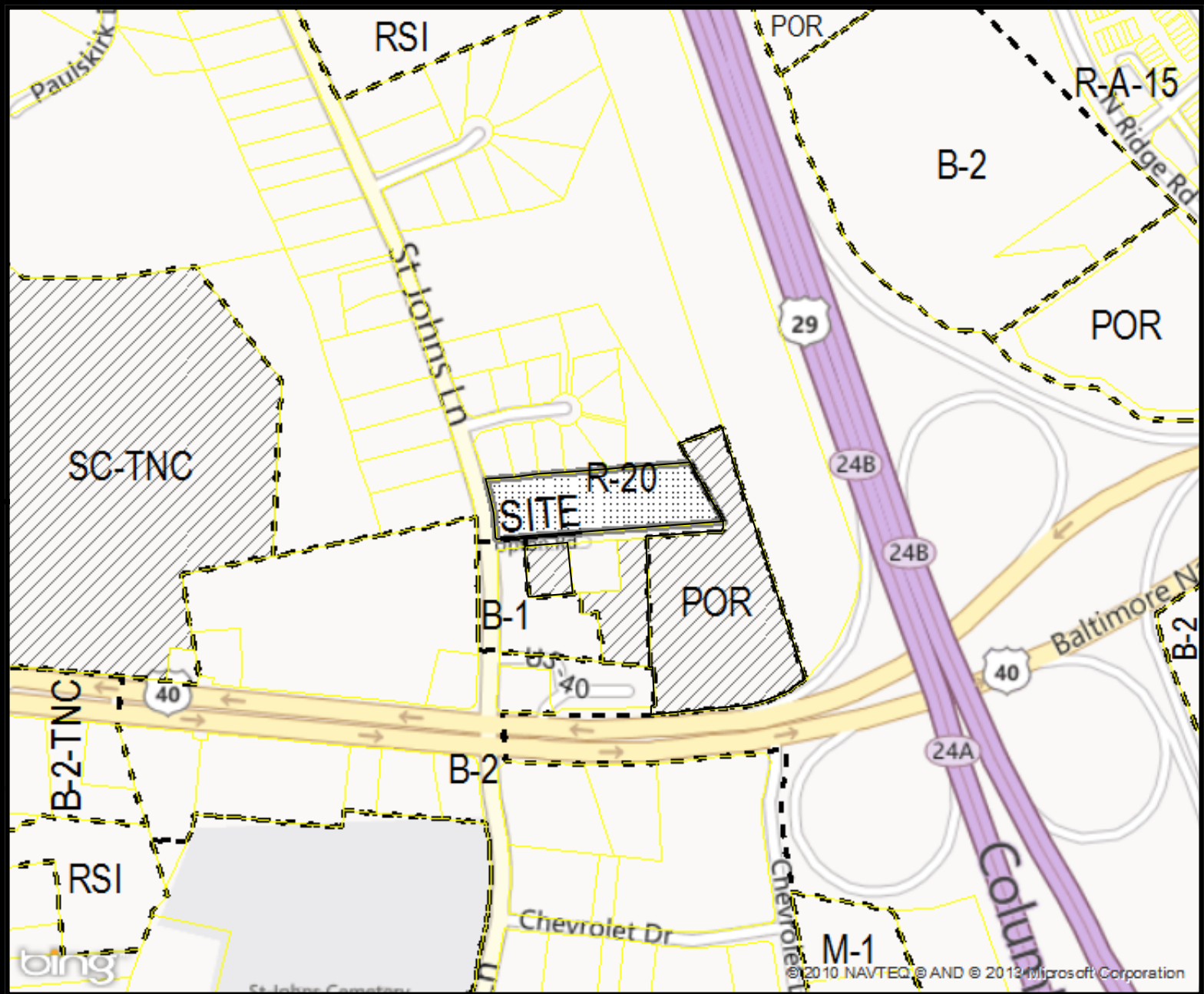
Zoning Map General Plan Amendment: 24.005 Tax ID: 1402426447
 Current Zoning: **POR** Council District: 1
 Tax Map: 24 Grid: 5 Parcel: 1190 Lot: N/A
 Address: **9011 UPTON RD**



1	2	3	4	5		
6	7	8	9	10	11	
12	13	14	15	16	17	18
19	20	21	22	23	24	25
	27	28	29	30	31	32
	33	34	35	36	37	38
	39	40	41	42	43	44
		45	46	47	48	
					50	



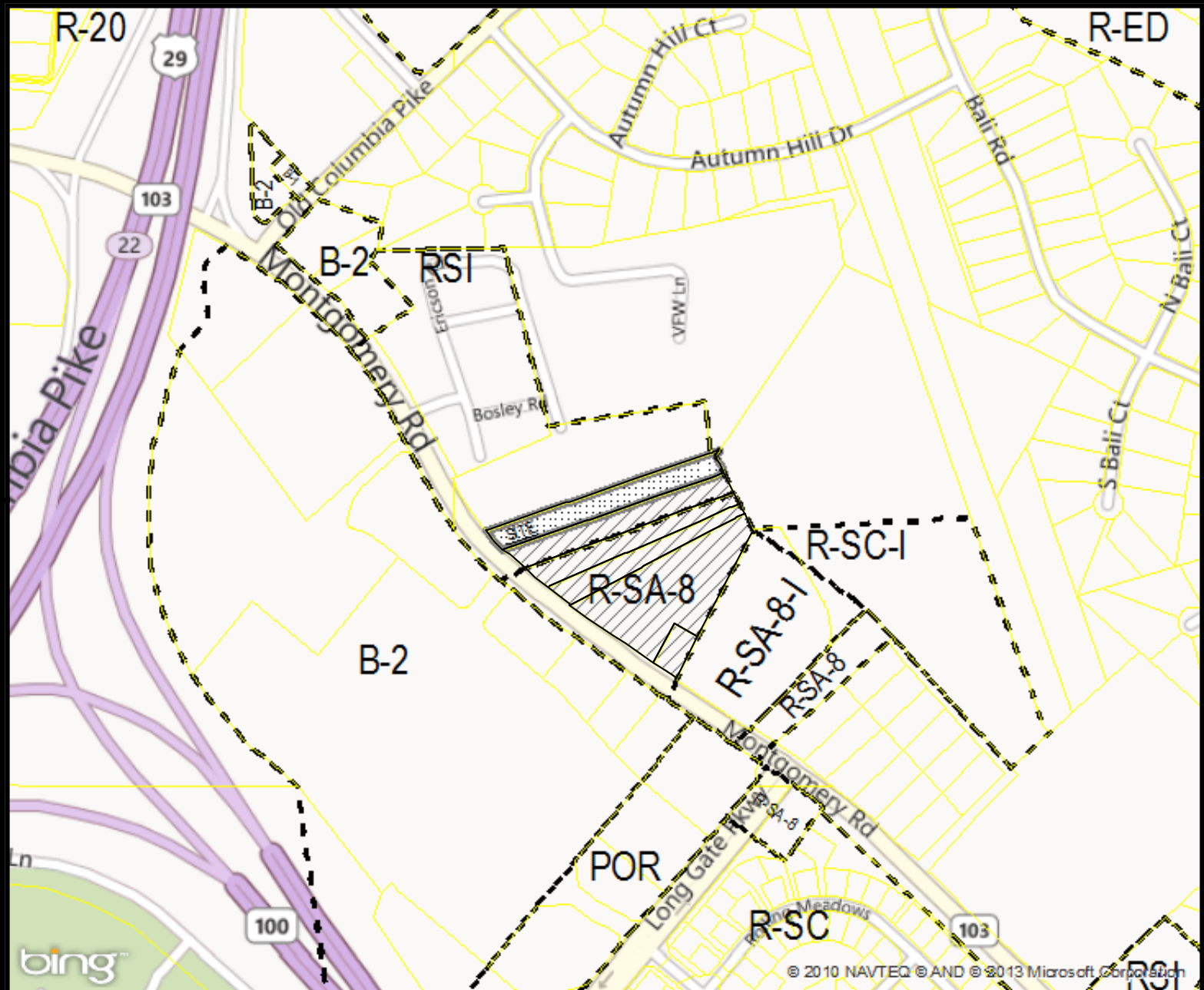
Zoning Map General Plan Amendment: **24.001** Tax ID: **1402245523**
 Current Zoning: **R-20** Council District: **1**
 Tax Map: **24** Grid: **5** Parcel: **455** Lot: **N/A**
 Address: **9061 UPTON RD**



1	2	3	4	5		
6	7	8	9	10	11	
12	13	14	15	16	17	18
19	20	21	22	23	24	25
	27	28	29	30	31	32
	33	34	35	36	37	38
	39	40	41	42	43	44
		45	46	47	48	
						50



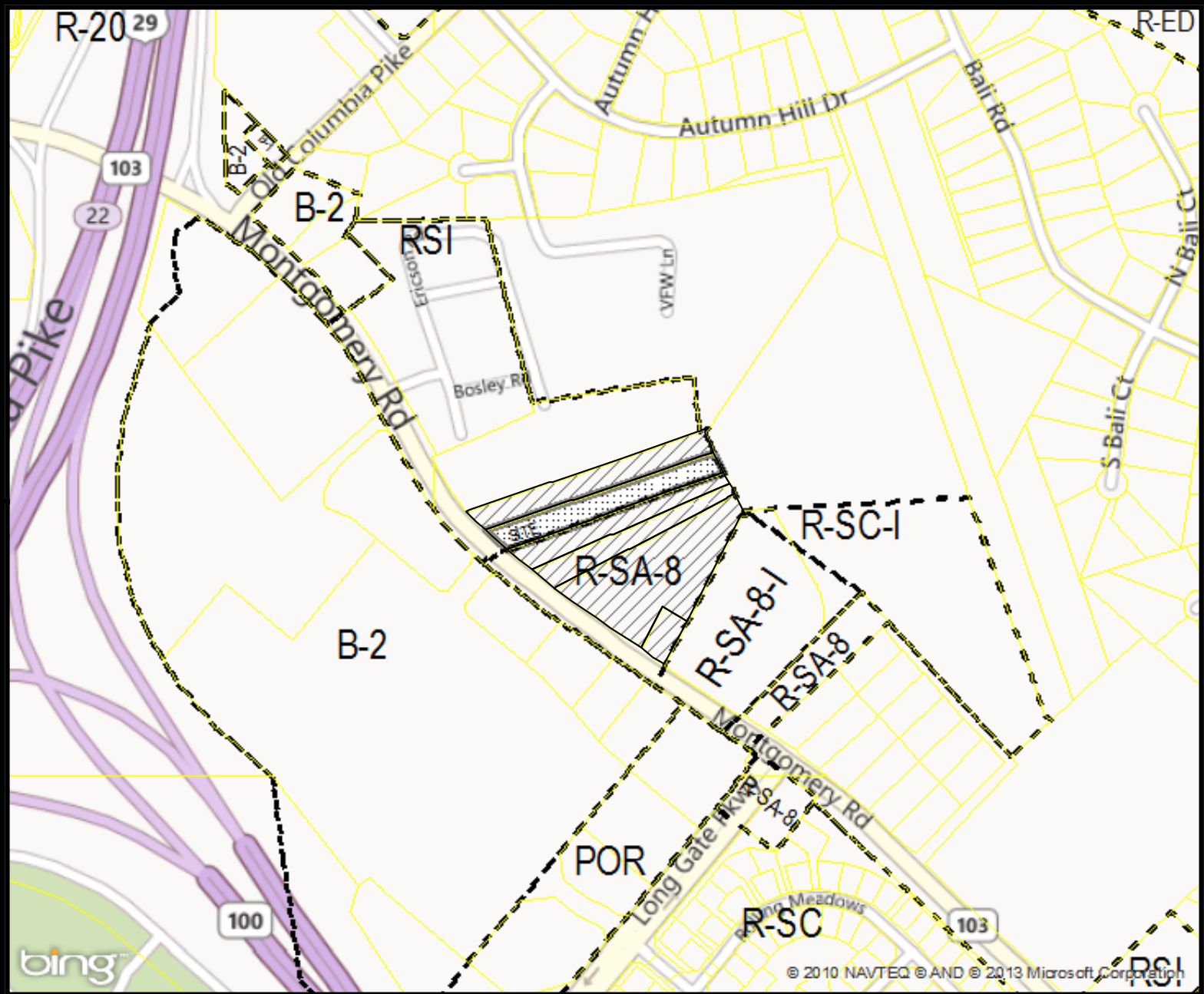
Zoning Map General Plan Amendment: **24.002** Tax ID: **1402227517**
 Current Zoning: **R-20** Council District: **1**
 Tax Map: **24** Grid: **5** Parcel: **41** Lot: **N/A**
 Address: **9060 UPTON RD**



1	2	3	4	5		
6	7	8	9	10	11	
12	13	14	15	16	17	18
19	20	21	22	23	24	25
	27	28	29	30	31	32
	33	34	35	36	37	38
	39	40	41	42	43	44
		45	46	47	48	
				50		



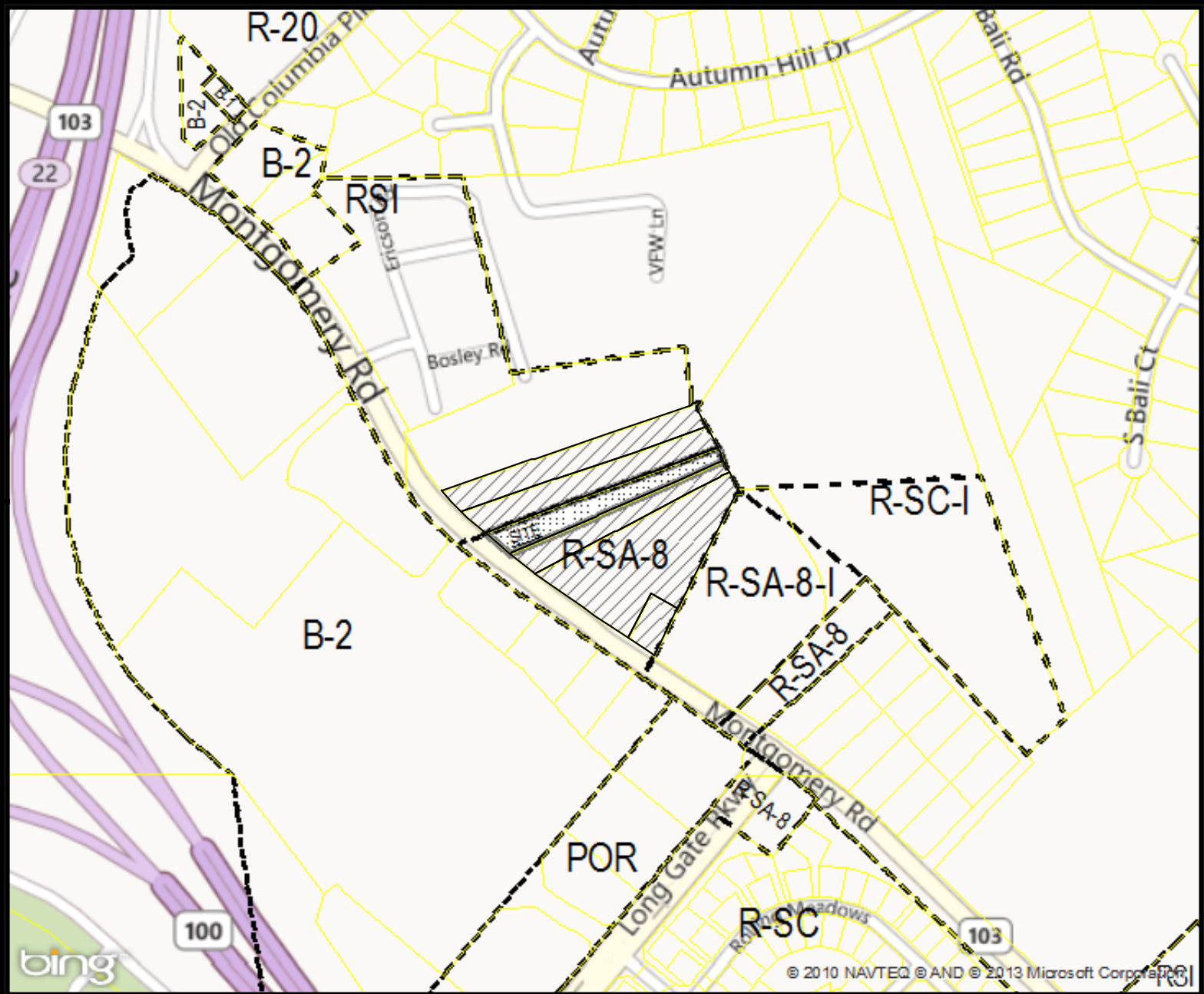
Zoning Map General Plan Amendment: **24.006** Tax ID: **1402218720**
 Current Zoning: **RSI** Council District: **1**
 Tax Map: **24** Grid: **24** Parcel: **322** Lot: **N/A**
 Address: **4271 MONTGOMERY RD**



1	2	3	4	5		
6	7	8	9	10	11	
12	13	14	15	16	17	18
19	20	21	22	23	24	25
	27	28	29	30	31	32
	33	34	35	36	37	38
	39	40	41	42	43	44
		45	46	47	48	
				50		



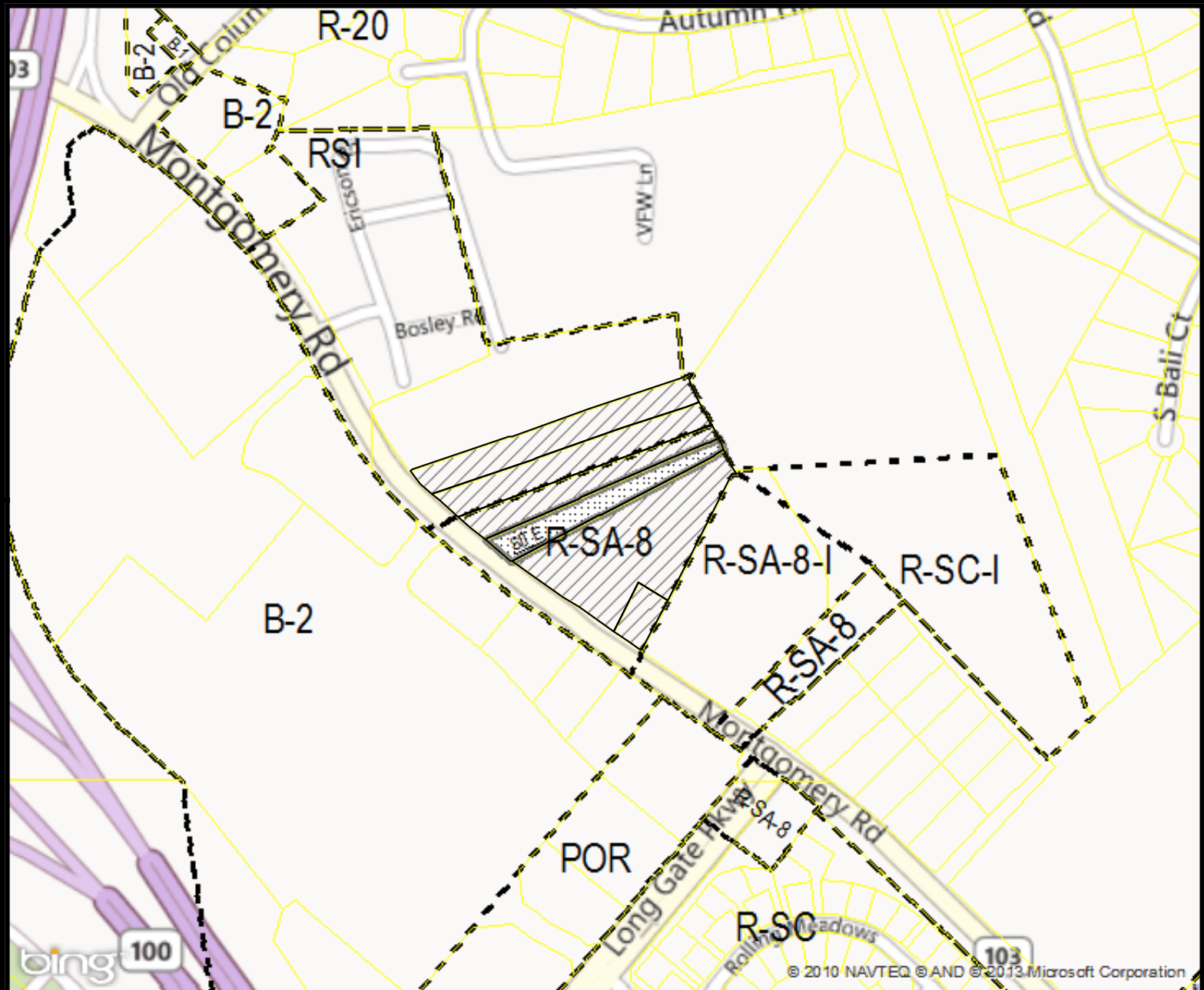
Zoning Map General Plan Amendment: **24.007** Tax ID: **1402247356**
 Current Zoning: **RSI** Council District: **1**
 Tax Map: **24** Grid: **24** Parcel: **323** Lot: **N/A**
 Address: **4275 MONTGOMERY RD**



1	2	3	4	5		
6	7	8	9	10	11	
12	13	14	15	16	17	18
19	20	21	22	23	24	25
	27	28	29	30	31	32
	33	34	35	36	37	38
	39	40	41	42	43	44
		45	46	47	48	
				50		



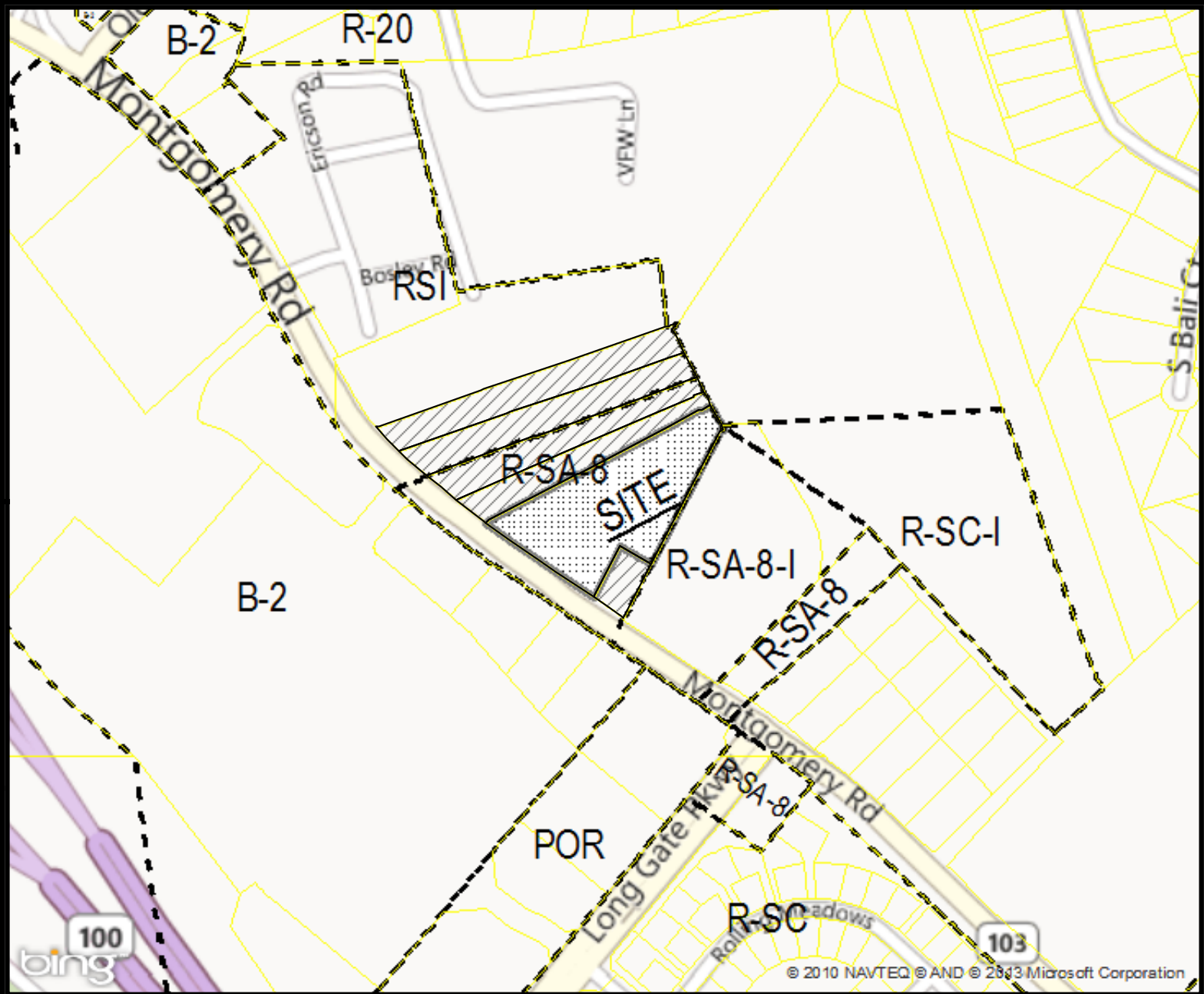
Zoning Map General Plan Amendment: **24.008** Tax ID: **1402252996**
 Current Zoning: **R-SA-8** Council District: **1**
 Tax Map: **24** Grid: **24** Parcel: **324** Lot: **N/A**
 Address: **4281 MONTGOMERY RD**



1	2	3	4	5		
6	7	8	9	10	11	
12	13	14	15	16	17	18
19	20	21	22	23	24	25
	27	28	29	30	31	32
	33	34	35	36	37	38
	39	40	41	42	43	44
		45	46	47	48	
				50		



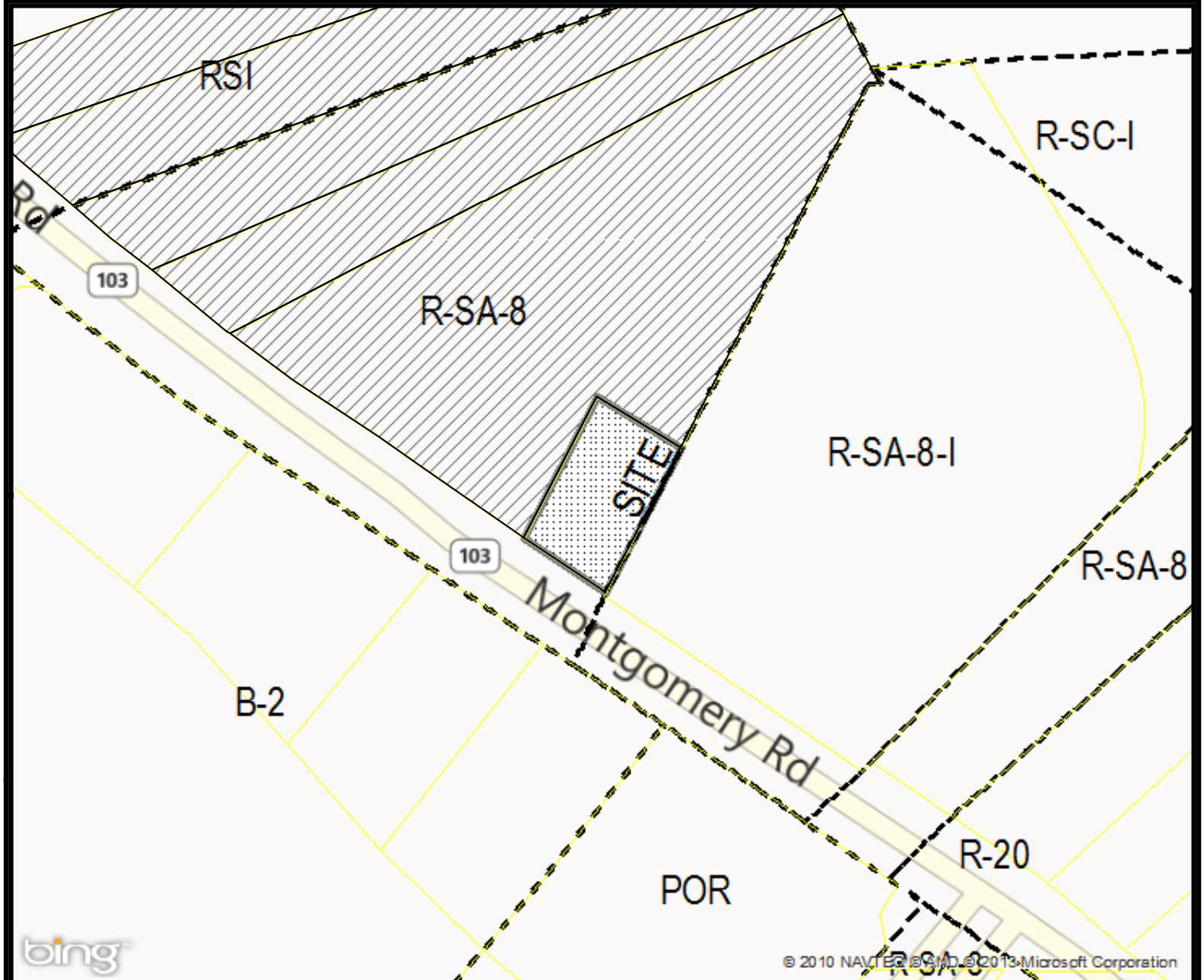
Zoning Map General Plan Amendment: 24.009 Tax ID: 1402218712
 Current Zoning: R-SA-8 Council District: 1
 Tax Map: 24 Grid: 24 Parcel: 325 Lot: N/A
 Address: 4291 MONTGOMERY RD



1	2	3	4	5		
6	7	8	9	10	11	
12	13	14	15	16	17	18
19	20	21	22	23	24	25
	27	28	29	30	31	32
	33	34	35	36	37	38
	39	40	41	42	43	44
		45	46	47	48	
				50		



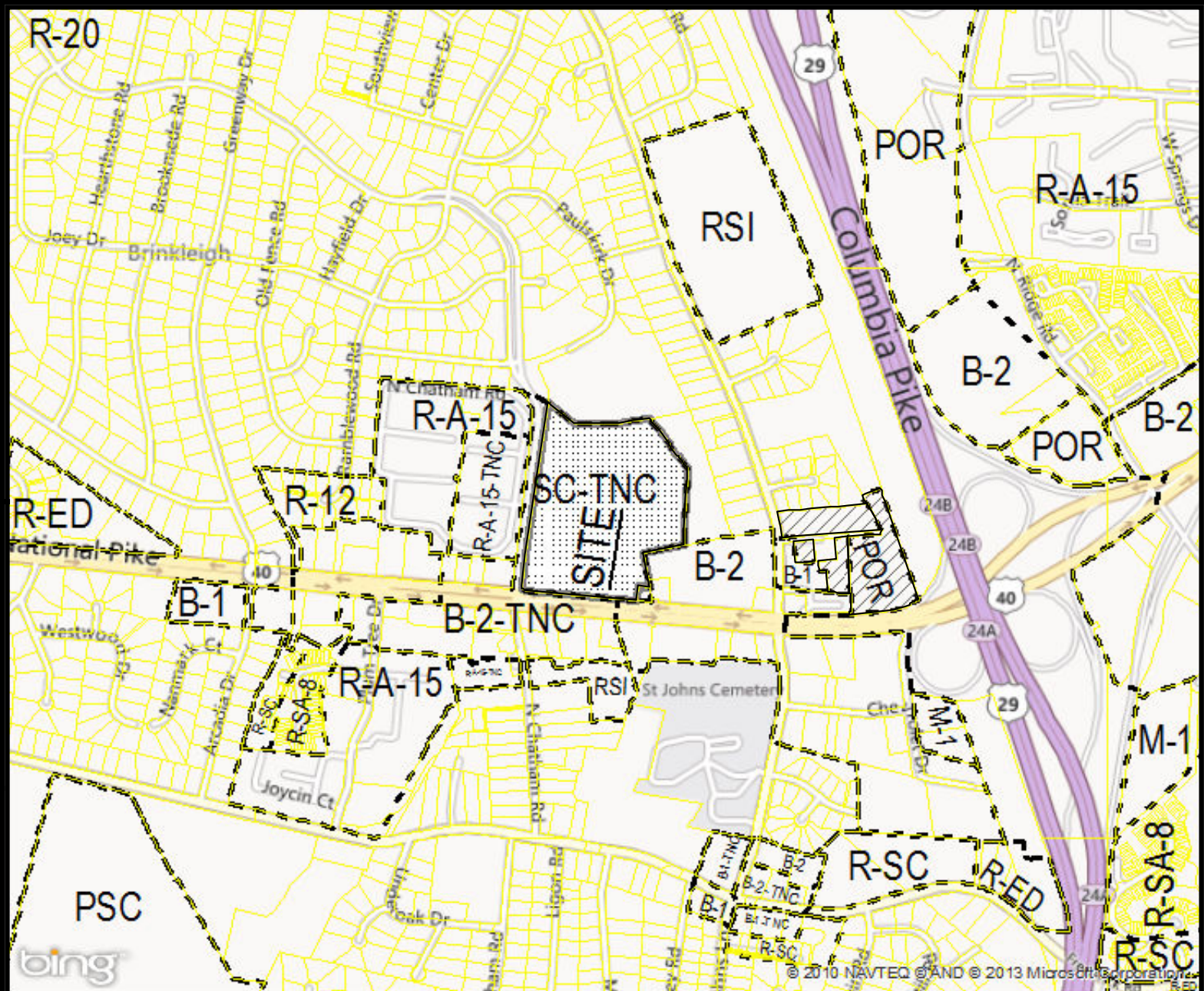
Zoning Map General Plan Amendment: 24.010 Tax ID: 1402192020
 Current Zoning: R-SA-8 Council District: 1
 Tax Map: 24 Grid: 24 Parcel: 326 Lot: N/A
 Address: 4309 MONTGOMERY RD



1	2	3	4	5		
6	7	8	9	10	11	
12	13	14	15	16	17	18
19	20	21	22	23	24	25
	27	28	29	30	31	32
	33	34	35	36	37	38
	39	40	41	42	43	44
		45	46	47	48	
				50		



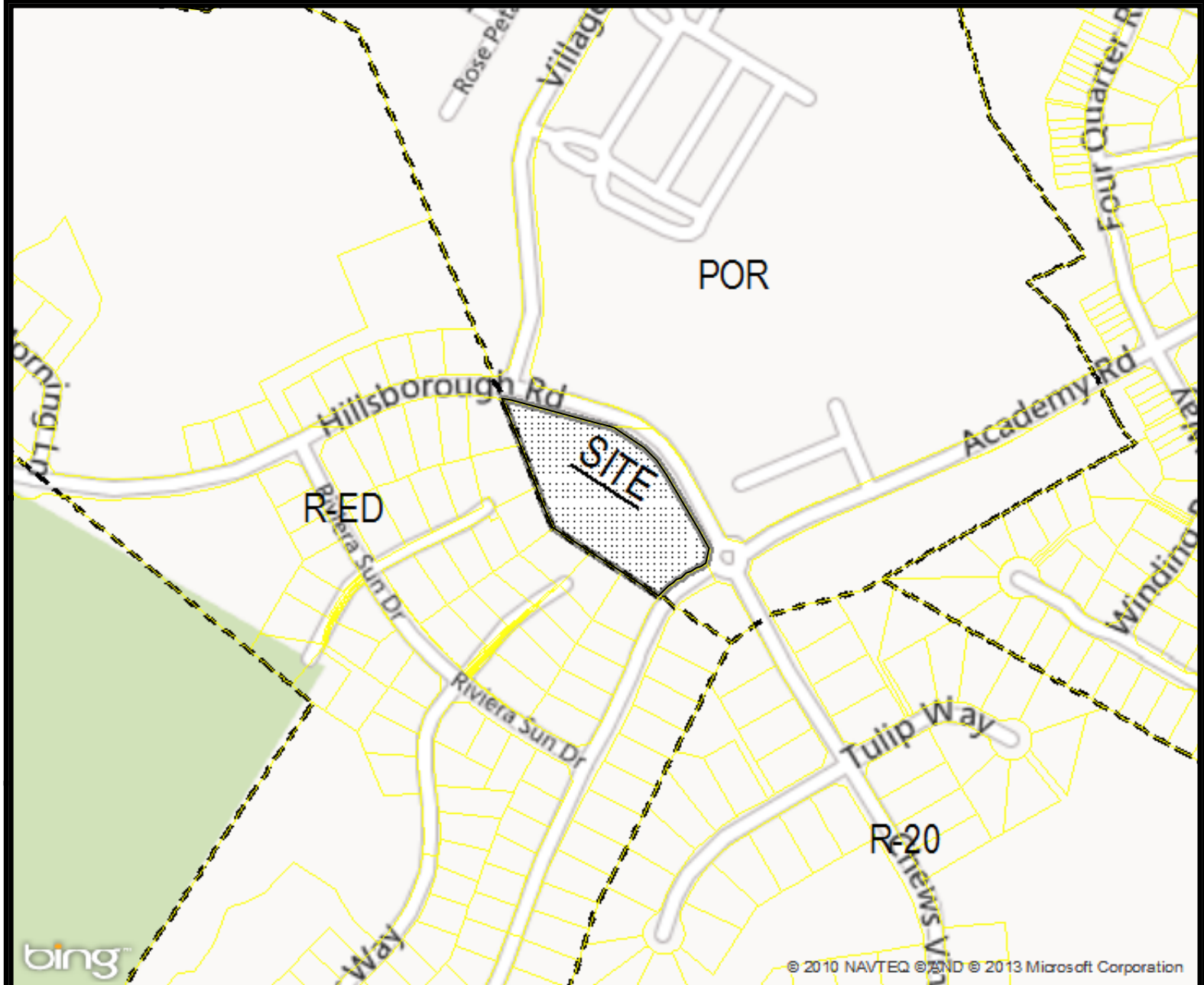
Zoning Map General Plan Amendment: **24.011** Tax ID: **1402192047**
 Current Zoning: **R-SA-8** Council District: **1**
 Tax Map: **24** Grid: **24** Parcel: **327** Lot: **N/A**
 Address: **4319 MONTGOMERY RD**



1	2	3	4	5		
6	7	8	9	10	11	
12	13	14	15	16	17	18
19	20	21	22	23	24	25
	27	28	29	30	31	32
	33	34	35	36	37	38
	39	40	41	42	43	44
		45	46	47	48	
					50	



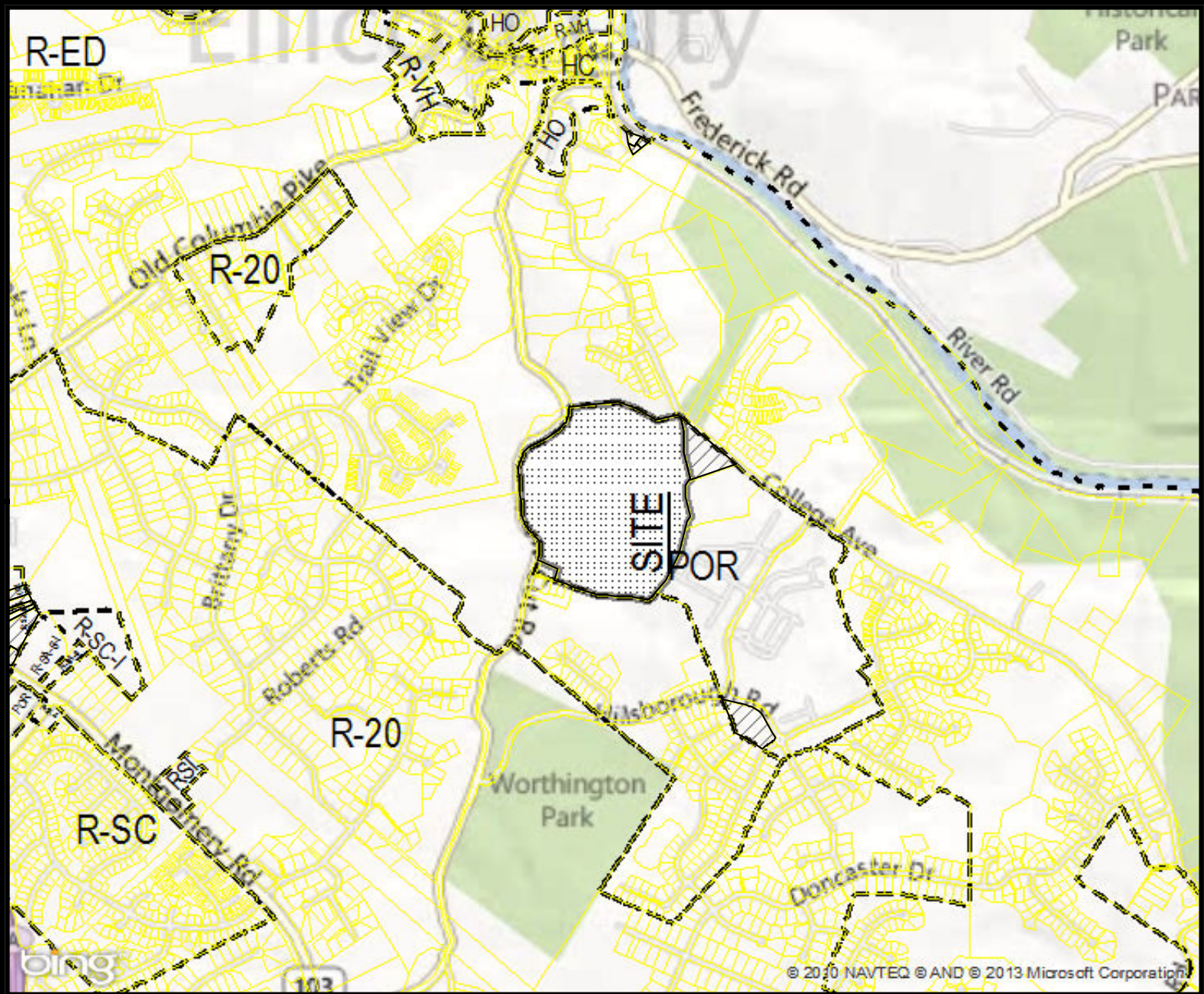
Zoning Map General Plan Amendment: 24.012 Tax ID: 1402200422
 Current Zoning: SC Council District: 5
 Tax Map: 24 Grid: 4 Parcel: 1075 Lot: N/A
 Address: 9170-9250 Baltimore National Pike



1	2	3	4	5		
6	7	8	9	10	11	
12	13	14	15	16	17	18
19	20	21	22	23	24	25
	27	28	29	30	31	32
	33	34	35	36	37	38
	39	40	41	42	43	44
		45	46	47	48	
				50		



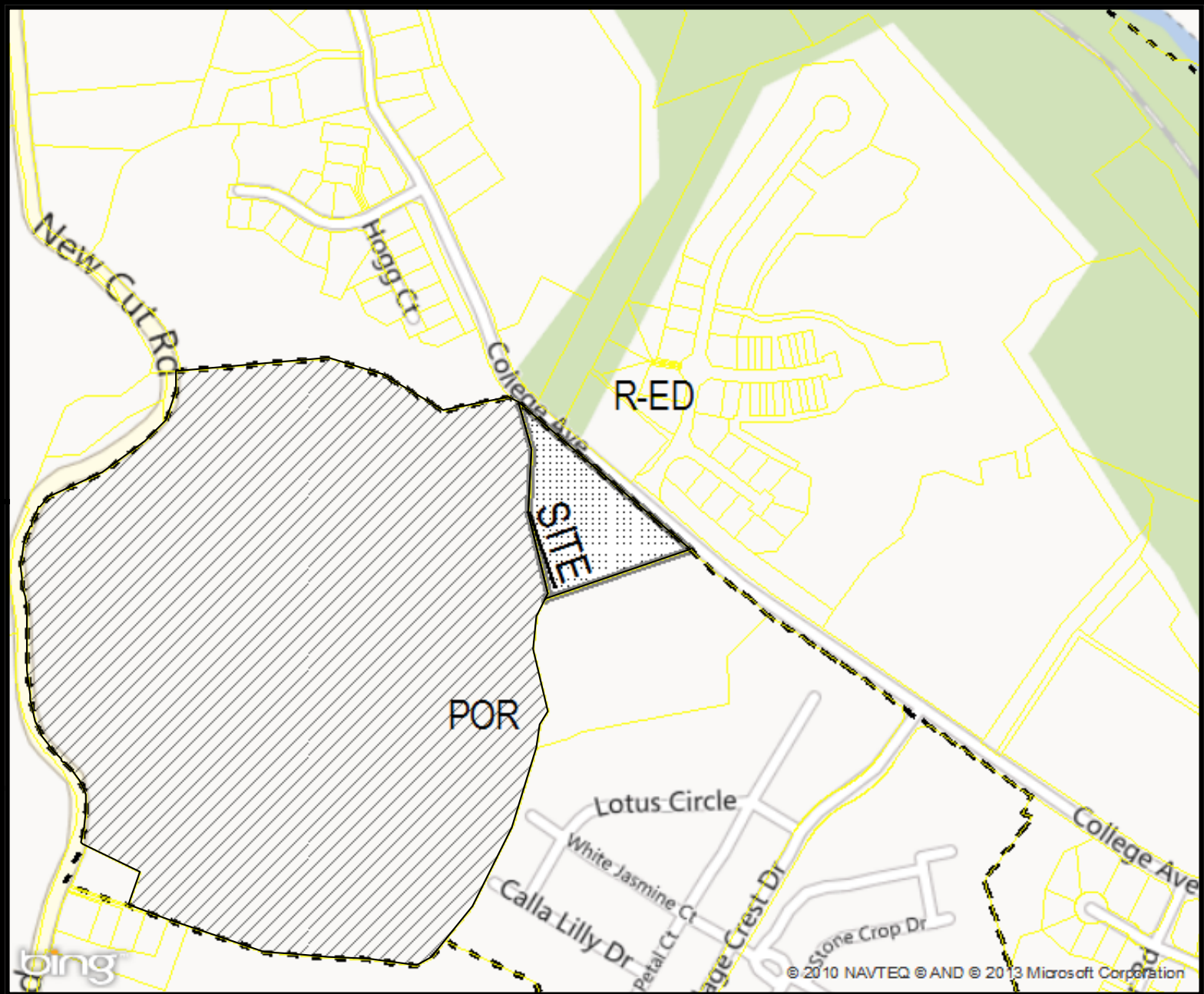
Zoning Map General Plan Amendment: **25.001** Tax ID: **1402401916**
 Current Zoning: **POR** Council District: **1**
 Tax Map: **25** Grid: **20** Parcel: **329** Lot: **A 1**
 Address: **8001 HILLSBOROUGH RD**



1	2	3	4	5		
6	7	8	9	10	11	
12	13	14	15	16	17	18
19	20	21	22	23	24	25
	27	28	29	30	31	32
	33	34	35	36	37	38
	39	40	41	42	43	44
		45	46	47	48	
				50		



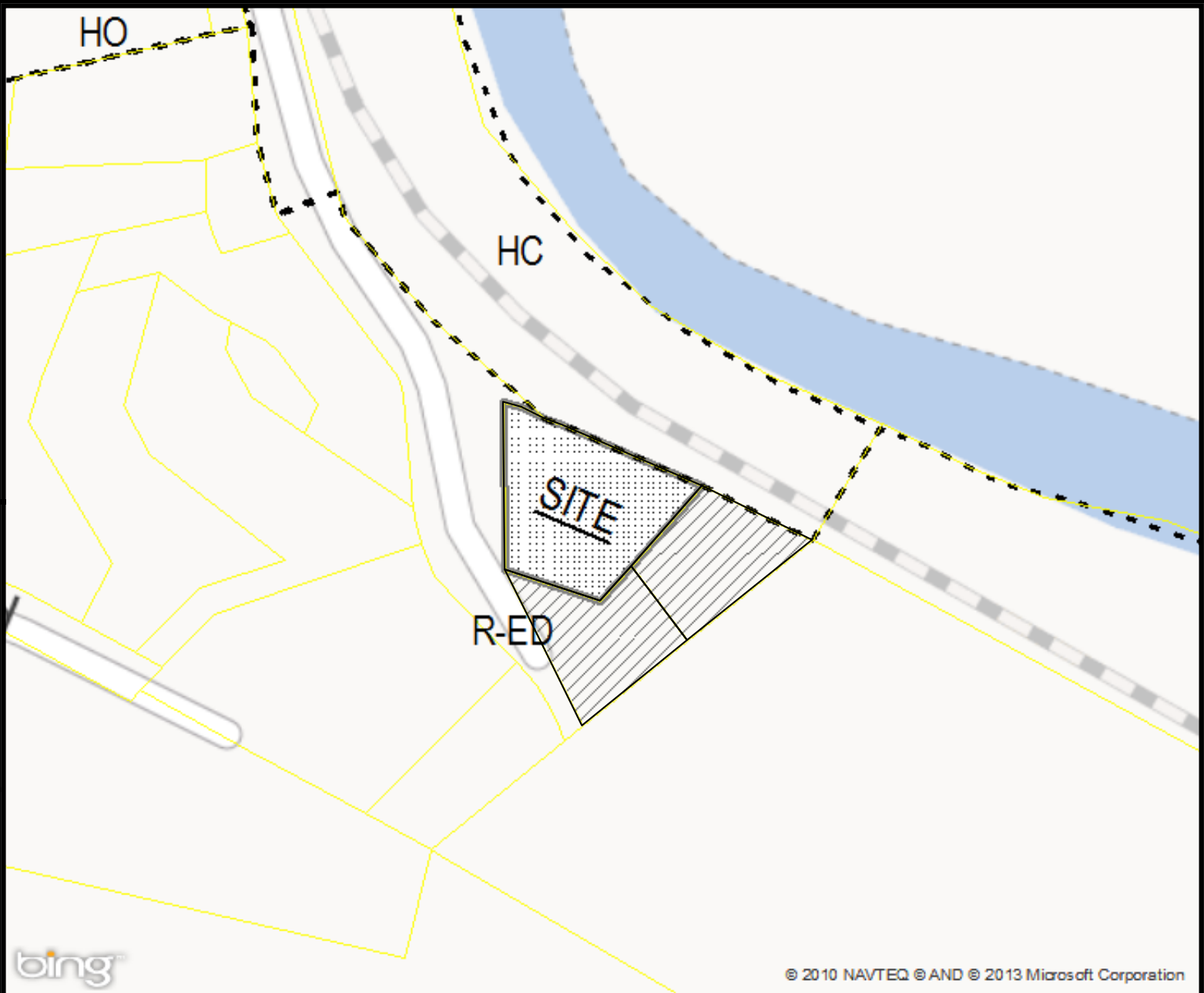
Zoning Map General Plan Amendment: **25.002** Tax ID: **1402218542**
 Current Zoning: **POR** Council District: **1**
 Tax Map: **25** Grid: **20** Parcel: **73** Lot: **N/A**
 Address: **4100 COLLEGE AVE**



1	2	3	4	5		
6	7	8	9	10	11	
12	13	14	15	16	17	18
19	20	21	22	23	24	25
	27	28	29	30	31	32
	33	34	35	36	37	38
	39	40	41	42	43	44
		45	46	47	48	
				50		




Zoning Map General Plan Amendment: **25.004** Tax ID: **1402218569**
 Current Zoning: **POR** Council District: **1**
 Tax Map: **25** Grid: **20** Parcel: **93** Lot: **N/A**
 Address: **4122 COLLEGE AVE**



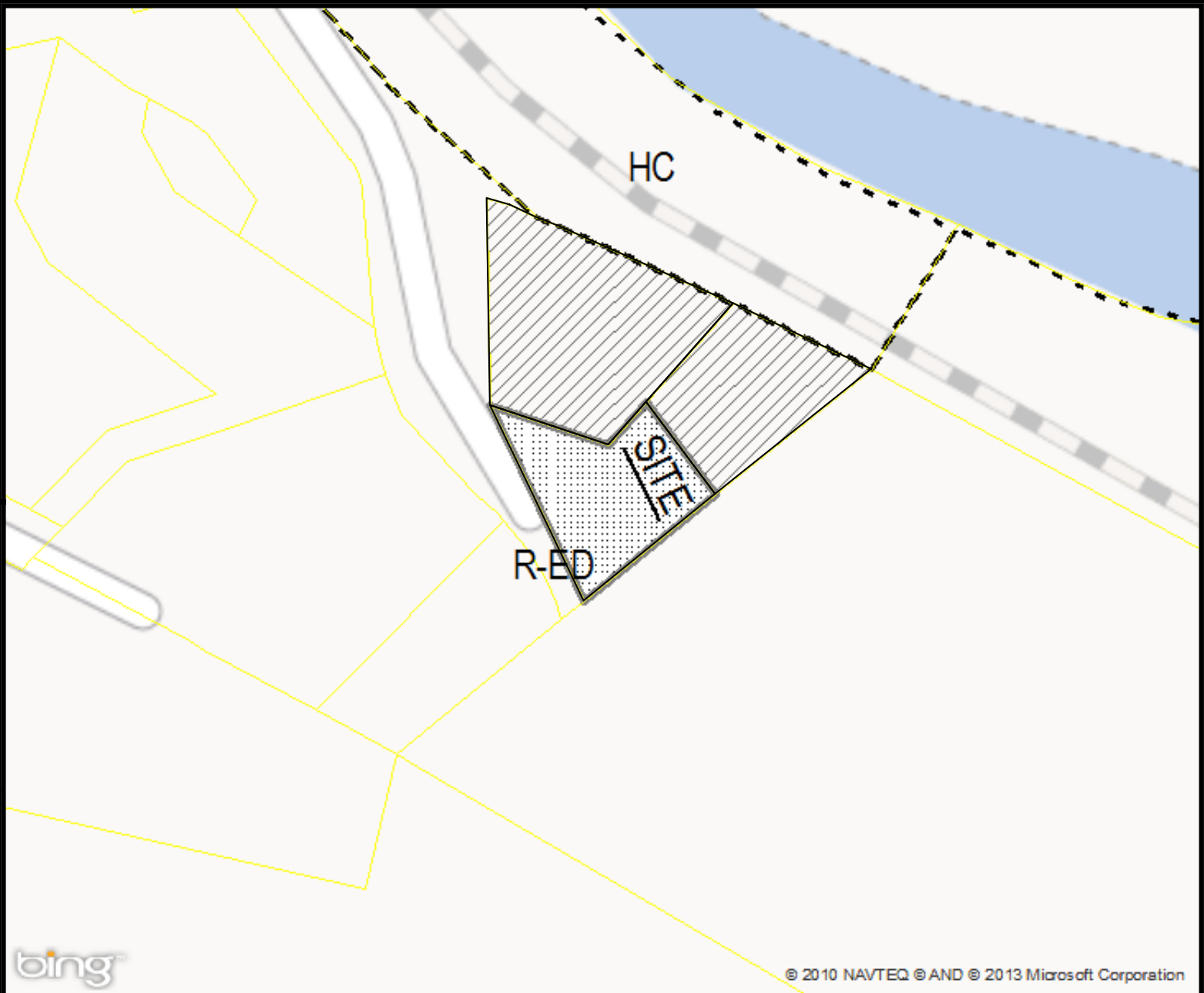
bing

© 2010 NAVTEQ © AND © 2013 Microsoft Corporation

1	2	3	4	5		
6	7	8	9	10	11	
12	13	14	15	16	17	18
19	20	21	22	23	24	25
	27	28	29	30	31	32
	33	34	35	36	37	38
	39	40	41	42	43	44
		45	46	47	48	
					50	



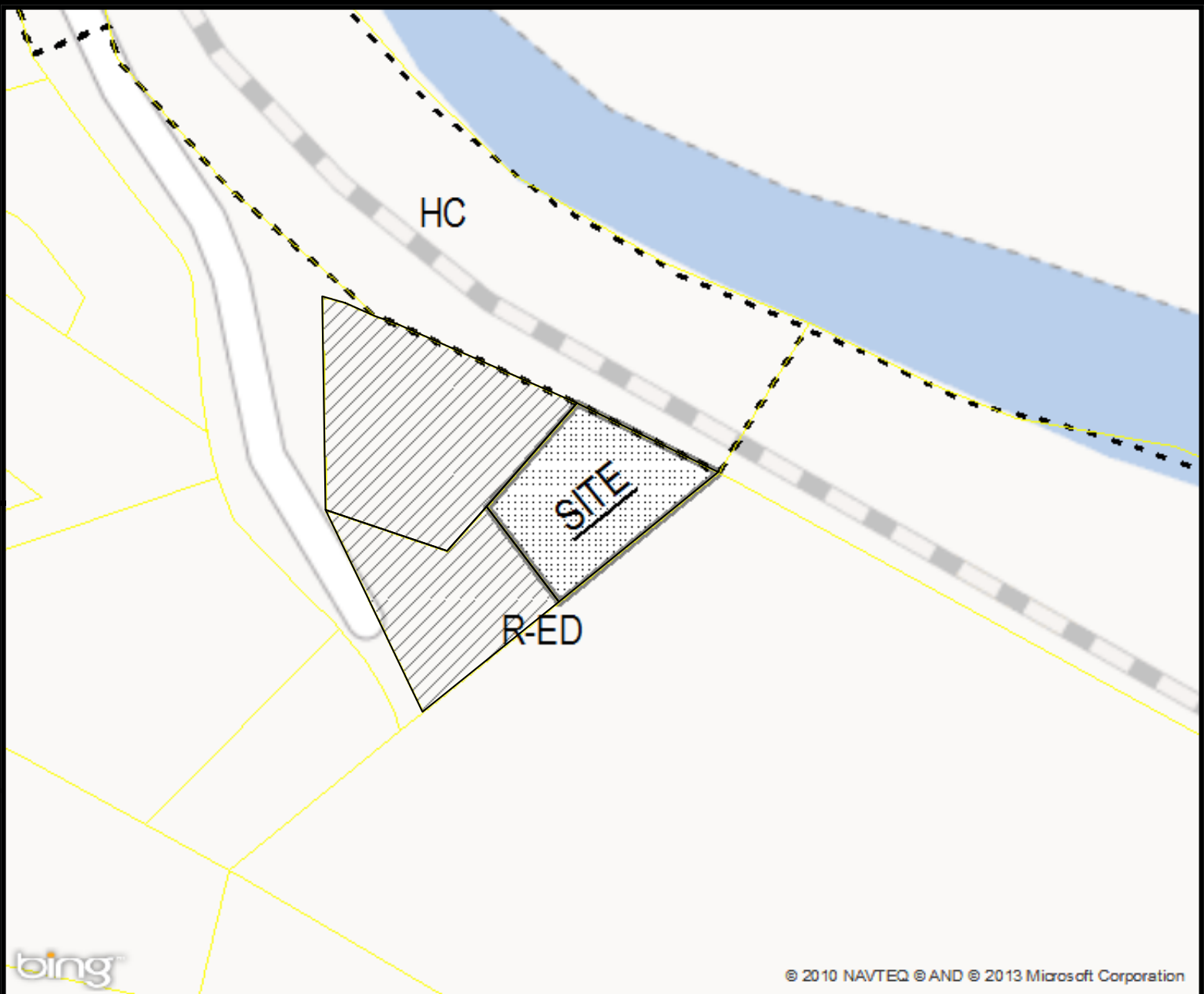
Zoning Map General Plan Amendment: **25.003** Tax ID: **1402217236**
 Current Zoning: **R-ED** Council District: **1**
 Tax Map: **25** Grid: **24** Parcel: **137** Lot: **N/A**
 Address: **3789 MULLIGANS HILL LN**



1	2	3	4	5		
6	7	8	9	10	11	
12	13	14	15	16	17	18
19	20	21	22	23	24	25
	27	28	29	30	31	32
	33	34	35	36	37	38
	39	40	41	42	43	44
		45	46	47	48	
					50	



Zoning Map General Plan Amendment: **25.005** Tax ID: **1402217260**
 Current Zoning: **R-ED** Council District: **1**
 Tax Map: **25** Grid: **24** Parcel: **137** Lot: **N/A**
 Address: **3797 MULLIGANS HILL LN**



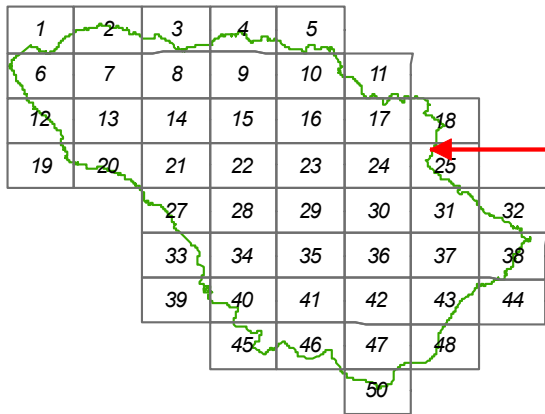
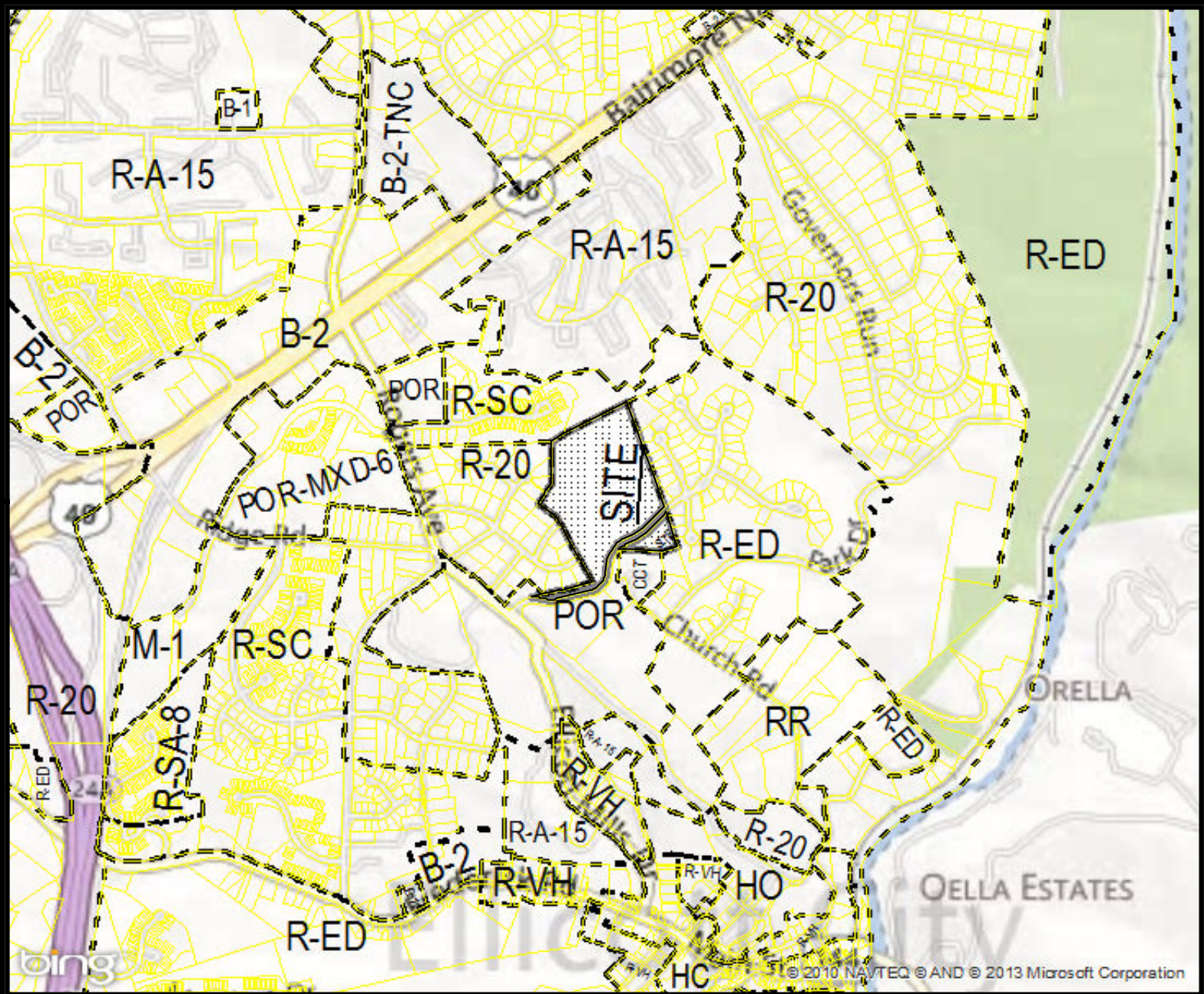
bing

© 2010 NAVTEQ © AND © 2013 Microsoft Corporation

1	2	3	4	5		
6	7	8	9	10	11	
12	13	14	15	16	17	18
19	20	21	22	23	24	25
	27	28	29	30	31	32
	33	34	35	36	37	38
	39	40	41	42	43	44
		45	46	47	48	
				50		

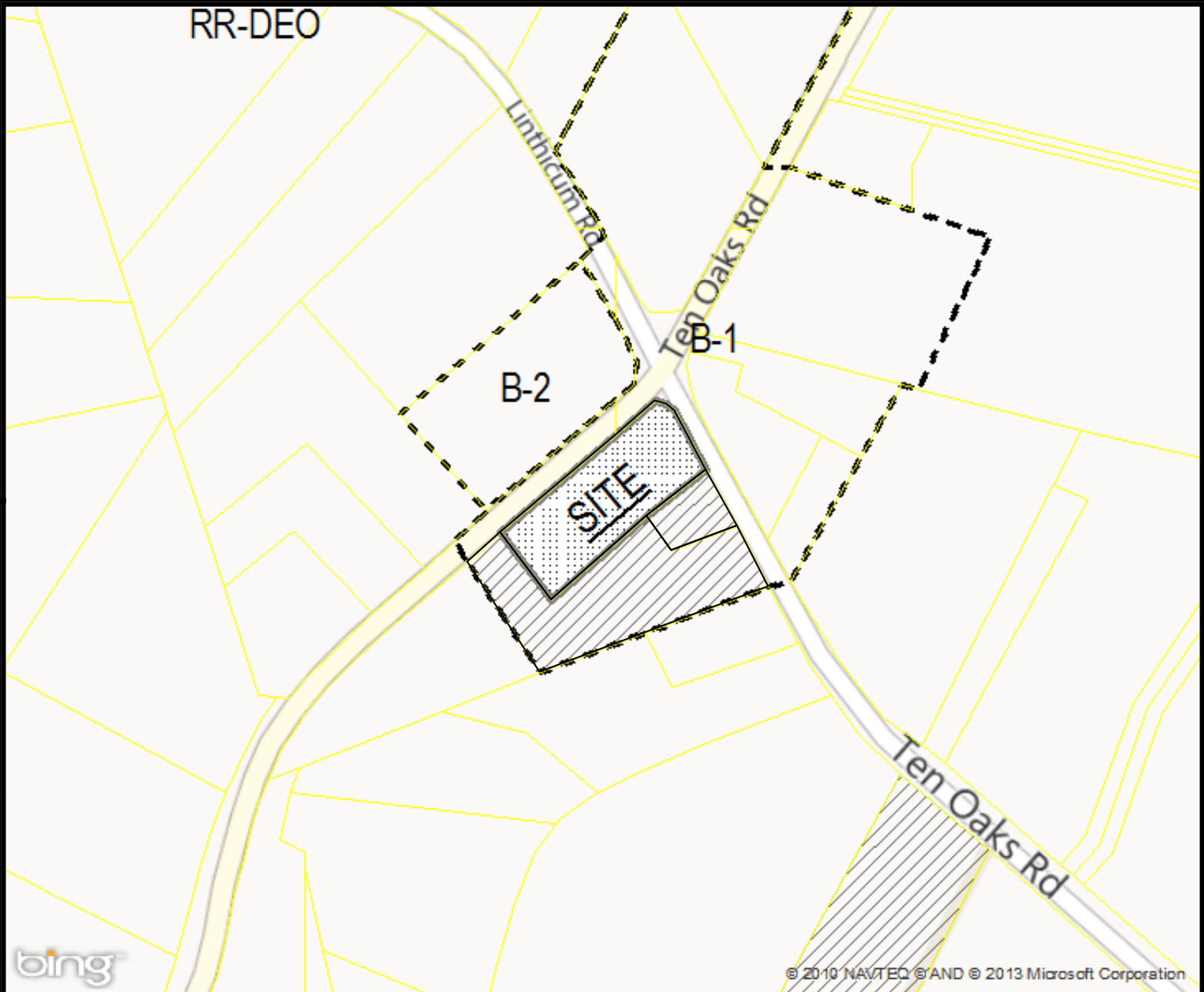


Zoning Map General Plan Amendment: **25.006** Tax ID: **1402217244**
 Current Zoning: **R-ED** Council District: **1**
 Tax Map: **25** Grid: **24** Parcel: **137** Lot: **N/A**
 Address: **3793 MULLIGANS HILL LN**



Zoning Map General Plan Amendment: **25.007** Tax ID: **1402218488**
 Current Zoning: **POR** Council District: **1**
 Tax Map: **25** Grid: **1** Parcel: **264** Lot: **N/A**
 Address: **3420 Martha Bush Drive**

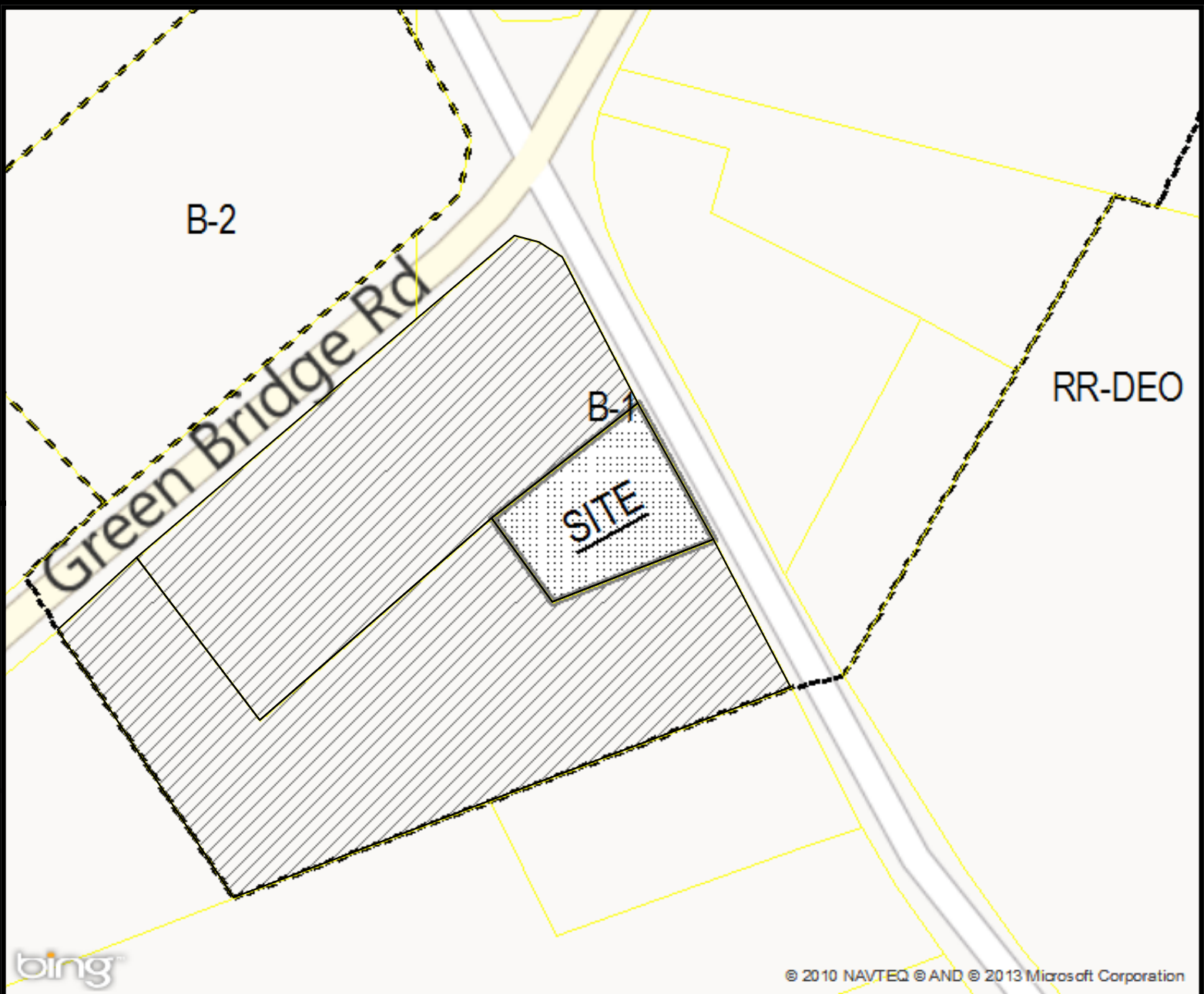
RR-DEO



1	2	3	4	5		
6	7	8	9	10	11	
12	13	14	15	16	17	18
19	20	21	22	23	24	25
	27	28	29	30	31	32
	33	34	35	36	37	38
	39	40	41	42	43	44
		45	46	47	48	
				50		



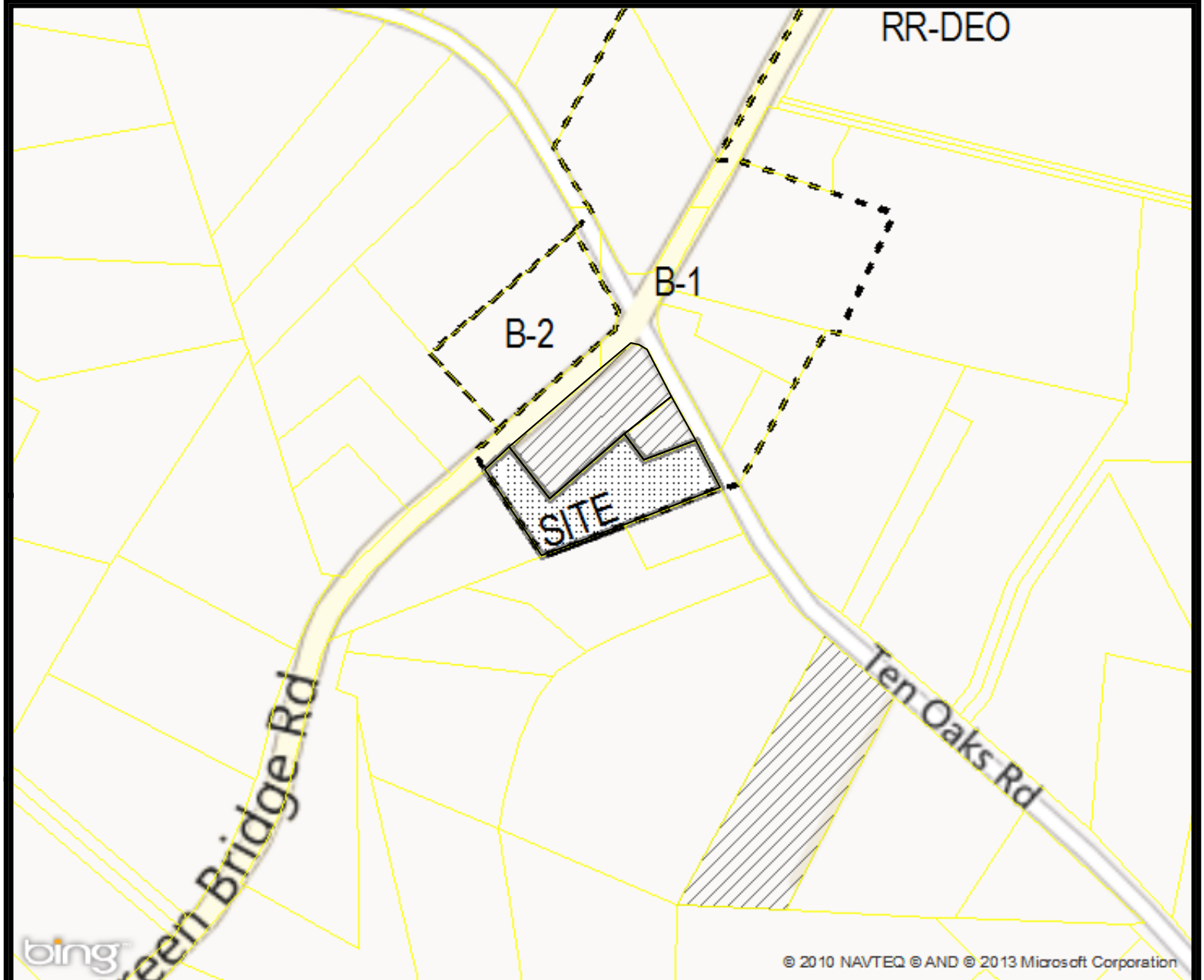
Zoning Map General Plan Amendment: **28.002** Tax ID: **1405363047**
 Current Zoning: **B-1** Council District: **5**
 Tax Map: **28** Grid: **8** Parcel: **110** Lot: **N/A**
 Address: **4808 Ten Oaks Road**



1	2	3	4	5		
6	7	8	9	10	11	
12	13	14	15	16	17	18
19	20	21	22	23	24	25
	27	28	29	30	31	32
	33	34	35	36	37	38
	39	40	41	42	43	44
		45	46	47	48	
				50		



Zoning Map General Plan Amendment: **28.002** Tax ID: **1405353696**
 Current Zoning: **B-1** Council District: **5**
 Tax Map: **28** Grid: **8** Parcel: **20** Lot: **N/A**
 Address: **4828 Ten Oaks Road**

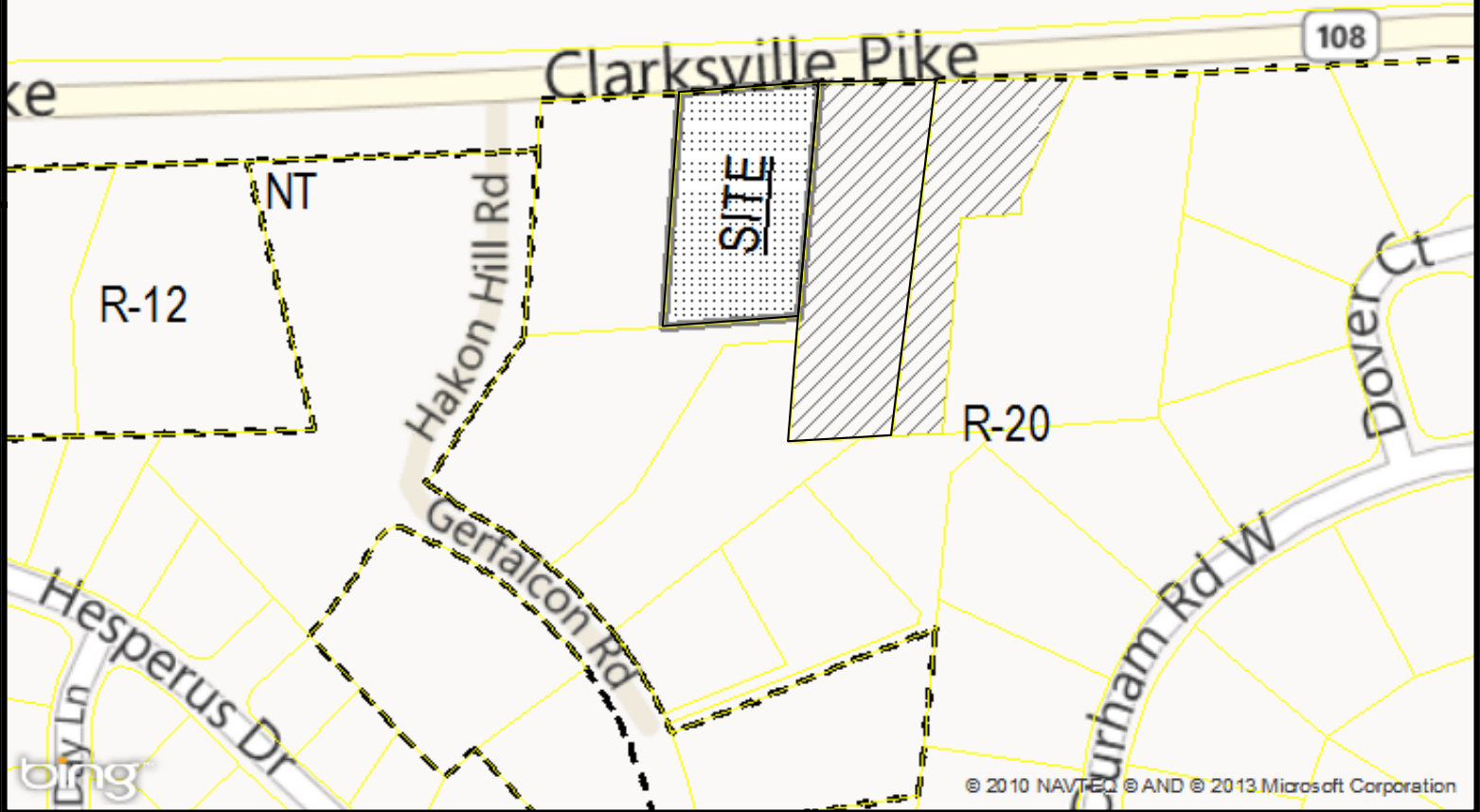


1	2	3	4	5		
6	7	8	9	10	11	
12	13	14	15	16	17	18
19	20	21	22	23	24	25
	27	28	29	30	31	32
	33	34	35	36	37	38
	39	40	41	42	43	44
		45	46	47	48	
						50



Zoning Map General Plan Amendment: **28.002** Tax ID: **1405353661**
 Current Zoning: **B-1** Council District: **5**
 Tax Map: **28** Grid: **8** Parcel: **182** Lot: **N/A**
 Address: **4830 Ten Oaks Road**

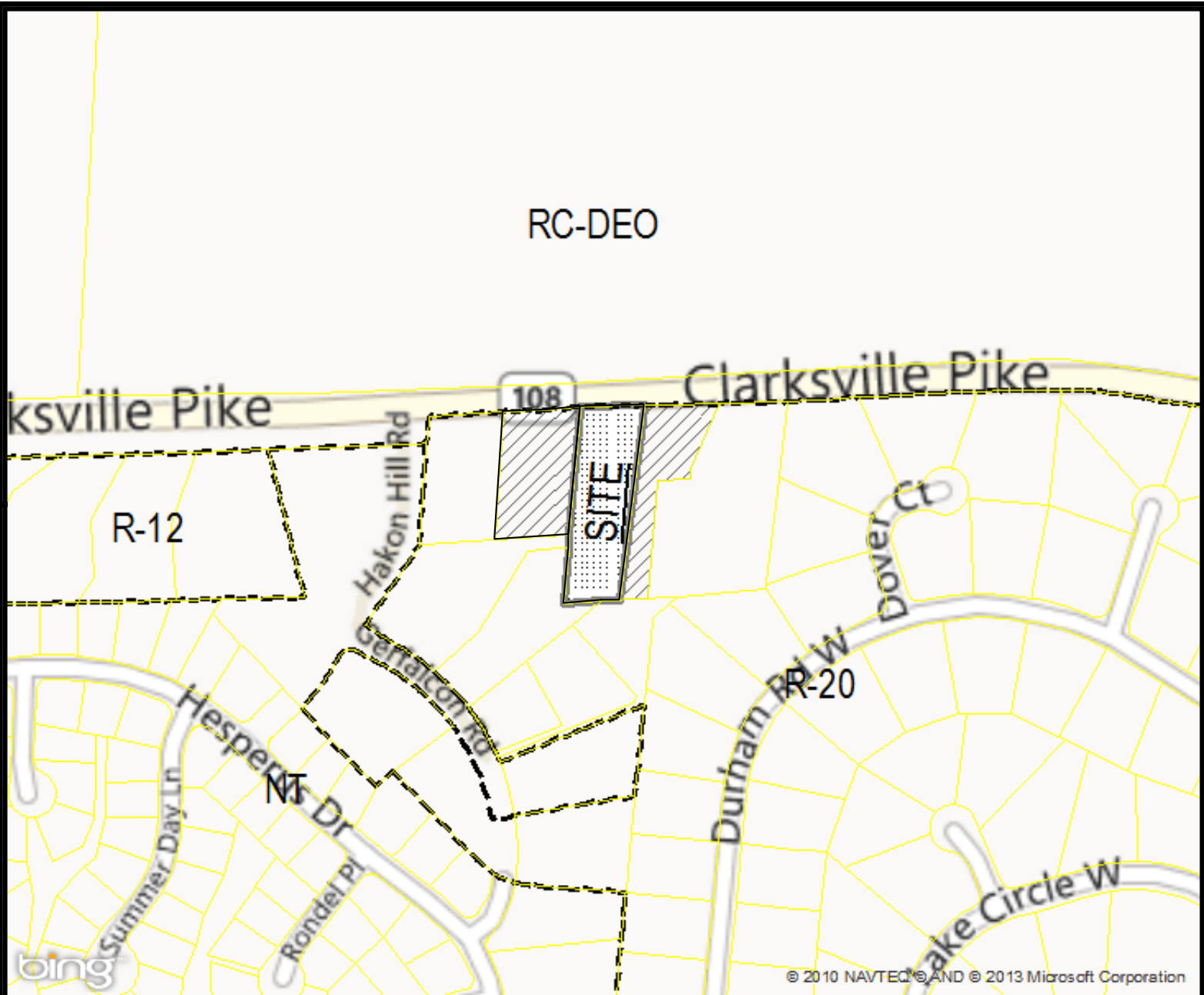
RC-DEO



1	2	3	4	5		
6	7	8	9	10	11	
12	13	14	15	16	17	18
19	20	21	22	23	24	25
	27	28	29	30	31	32
	33	34	35	36	37	38
	39	40	41	42	43	44
		45	46	47	48	
				50		



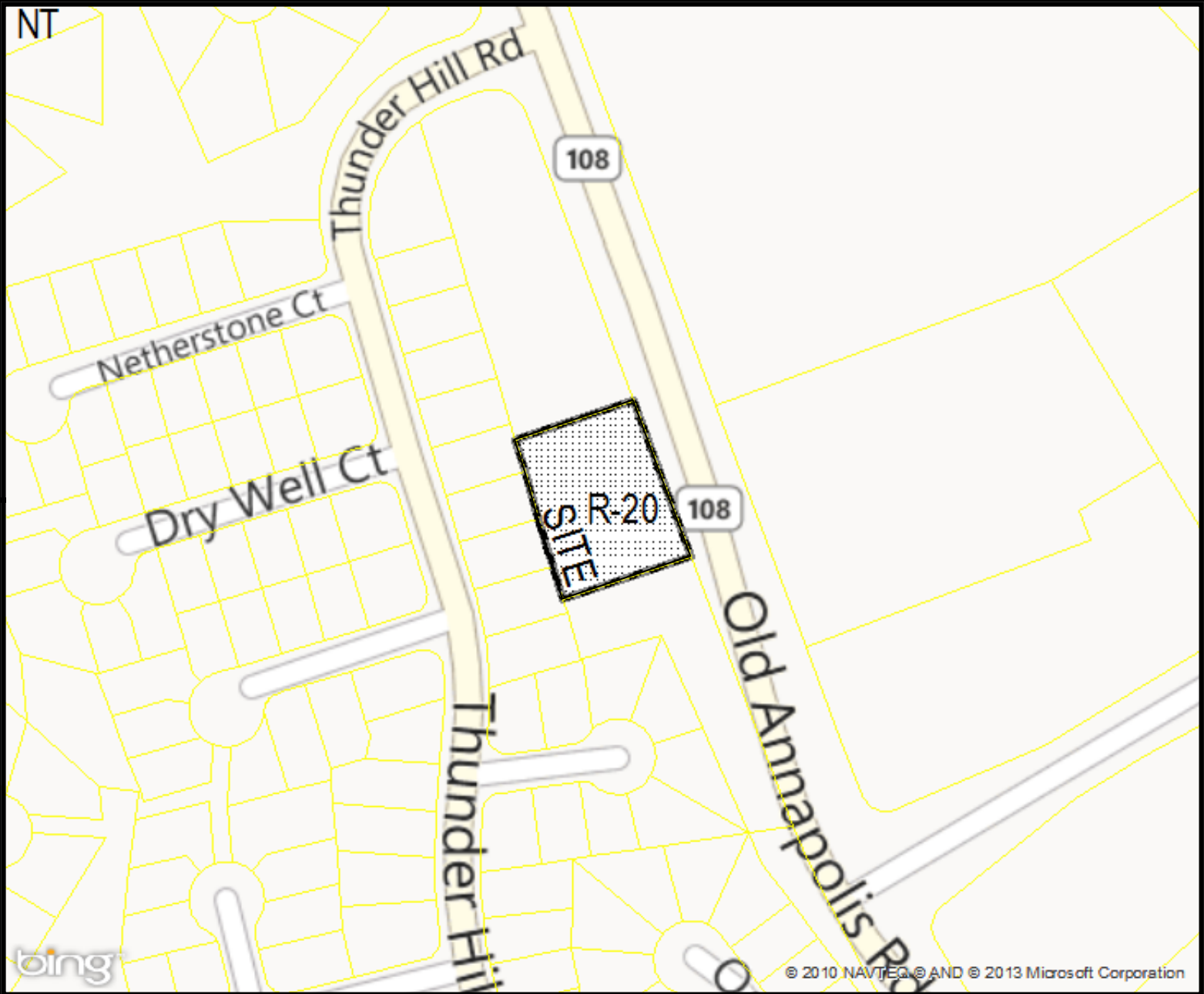
Zoning Map General Plan Amendment: **29.002** Tax ID: **1405360153**
Current Zoning: **R-20** Council District: **4**
Tax Map: **29** Grid: **12** Parcel: **34** Lot: **N/A**
Address: **10475 CLARKSVILLE PK**



1	2	3	4	5		
6	7	8	9	10	11	
12	13	14	15	16	17	18
19	20	21	22	23	24	25
	27	28	29	30	31	32
	33	34	35	36	37	38
	39	40	41	42	43	44
		45	46	47	48	
				50		



Zoning Map General Plan Amendment: **29.003** Tax ID: **1405359147**
 Current Zoning: **R-20** Council District: **4**
 Tax Map: **29** Grid: **12** Parcel: **89** Lot: **N/A**
 Address: **10437 CLARKSVILLE PK**



1	2	3	4	5		
6	7	8	9	10	11	
12	13	14	15	16	17	18
19	20	21	22	23	24	25
	27	28	29	30	31	32
	33	34	35	36	37	38
	39	40	41	42	43	44
		45	46	47	48	
				50		



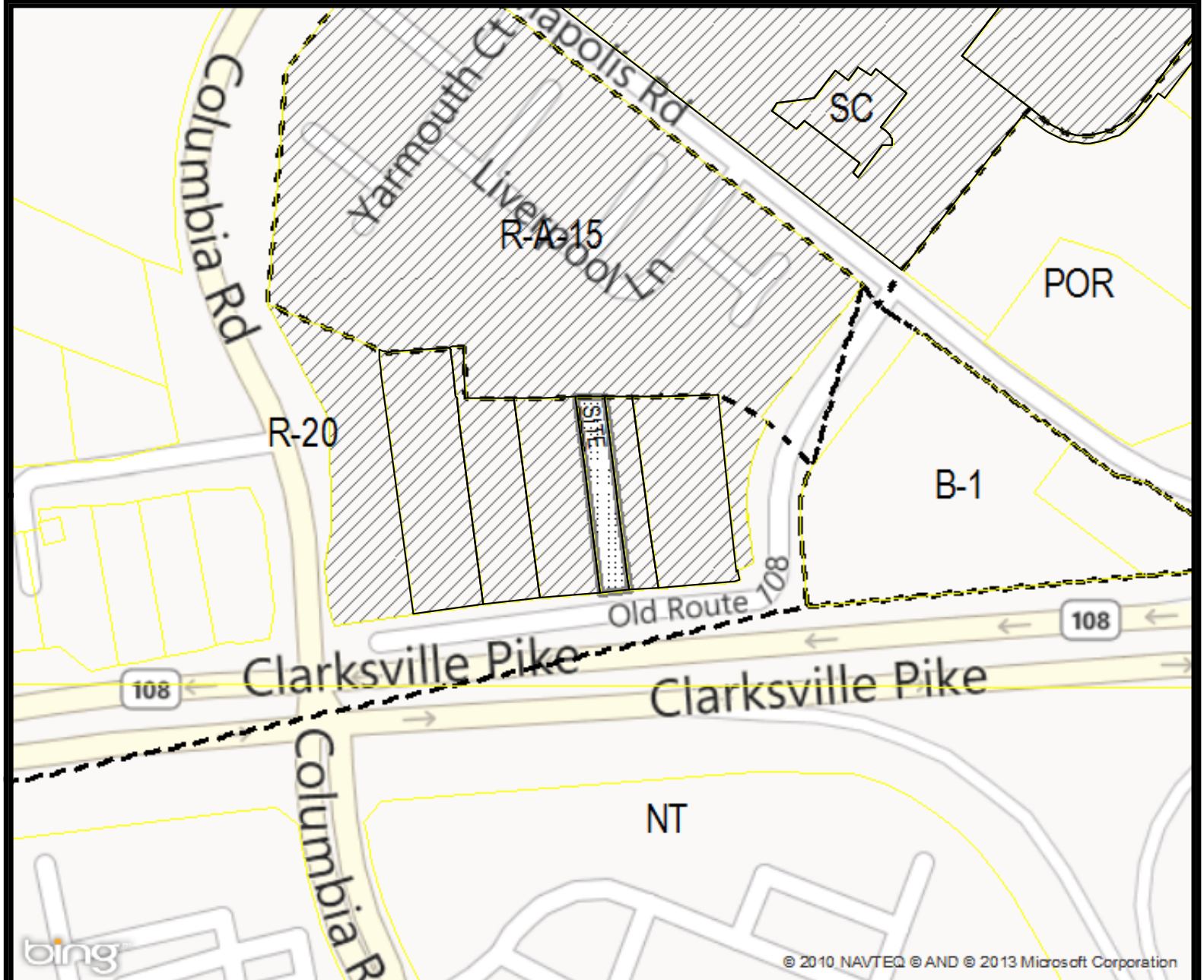
Zoning Map General Plan Amendment: **30.001** Tax ID: **1406416500**
 Current Zoning: **R-20** Council District: **2**
 Tax Map: **30** Grid: **17** Parcel: **68** Lot: **N/A**
 Address: **9123 OLD ANNAPOLIS RD**



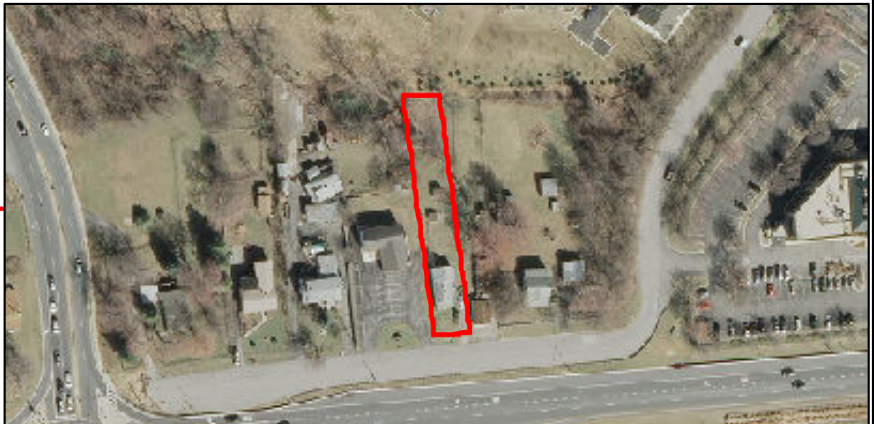
1	2	3	4	5		
6	7	8	9	10	11	
12	13	14	15	16	17	18
19	20	21	22	23	24	25
	27	28	29	30	31	32
	33	34	35	36	37	38
	39	40	41	42	43	44
		45	46	47	48	
				50		



Zoning Map General Plan Amendment: **30.002** Tax ID: **1402245485**
 Current Zoning: **R-20** Council District: **4**
 Tax Map: **30** Grid: **9** Parcel: **51** Lot: **13 15**
 Address: **9590 OLD RT 108**



1	2	3	4	5		
6	7	8	9	10	11	
12	13	14	15	16	17	18
19	20	21	22	23	24	25
	27	28	29	30	31	32
	33	34	35	36	37	38
	39	40	41	42	43	44
		45	46	47	48	
				50		



Zoning Map General Plan Amendment: **30.003** Tax ID: **1402218259**
 Current Zoning: **R-20** Council District: **4**
 Tax Map: **30** Grid: **9** Parcel: **53** Lot: **23 24**
 Address: **9570 OLD RT 108**



1	2	3	4	5		
6	7	8	9	10	11	
12	13	14	15	16	17	18
19	20	21	22	23	24	25
	27	28	29	30	31	32
	33	34	35	36	37	38
	39	40	41	42	43	44
		45	46	47	48	
				50		



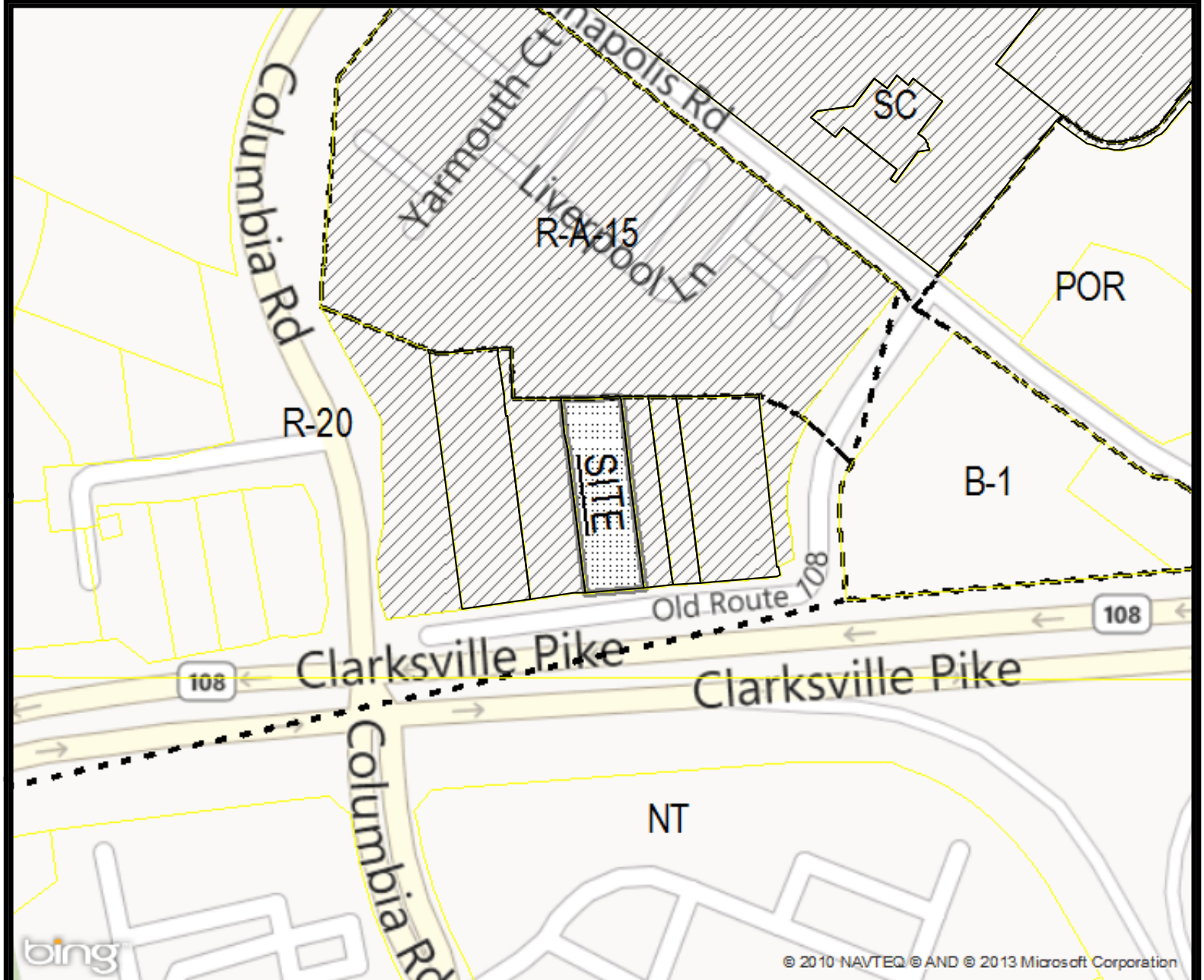
Zoning Map General Plan Amendment: 30.004 Tax ID: 1402193922
 Current Zoning: R-20 Council District: 4
 Tax Map: 30 Grid: 9 Parcel: 52 Lot: N/A
 Address: 9584 OLD RT 108



1	2	3	4	5		
6	7	8	9	10	11	
12	13	14	15	16	17	18
19	20	21	22	23	24	25
	27	28	29	30	31	32
	33	34	35	36	37	38
	39	40	41	42	43	44
		45	46	47	48	
				50		



Zoning Map General Plan Amendment: 30.005 Tax ID: 1402252465
 Current Zoning: R-20 Council District: 4
 Tax Map: 30 Grid: 9 Parcel: 54 Lot: 25
 Address: 9566 OLD RT 108



1	2	3	4	5		
6	7	8	9	10	11	
12	13	14	15	16	17	18
19	20	21	22	23	24	25
	27	28	29	30	31	32
	33	34	35	36	37	38
	39	40	41	42	43	44
	45	46	47	48		
				50		



Zoning Map General Plan Amendment: 30.006 Tax ID: 1402257432
 Current Zoning: R-20 Council District: 4
 Tax Map: 30 Grid: 9 Parcel: 288 Lot: 19 22
 Address: 9580 OLD RT 108

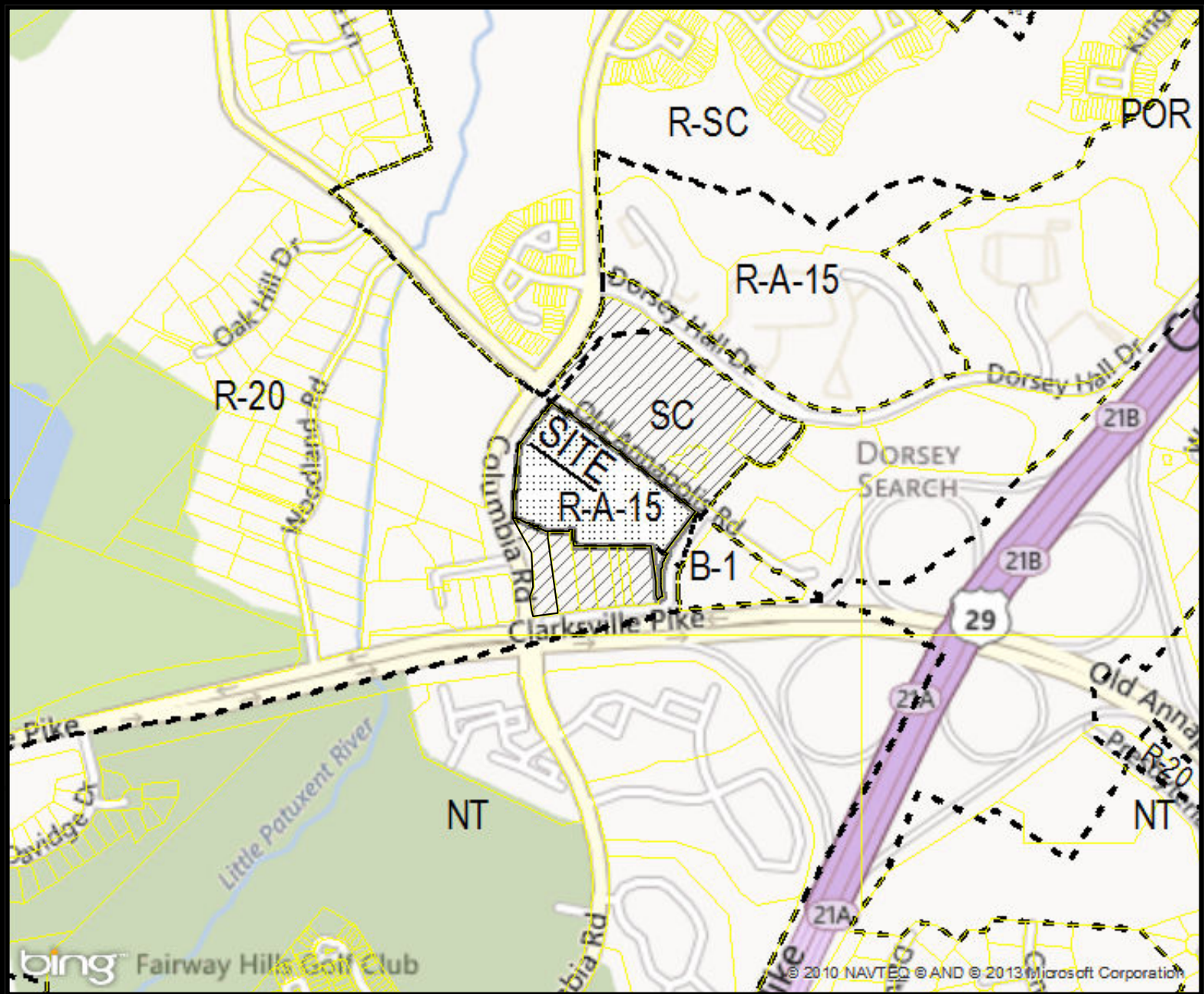


© 2010 NAVTEQ © AND © 2013 Microsoft Corporation

1	2	3	4	5		
6	7	8	9	10	11	
12	13	14	15	16	17	18
19	20	21	22	23	24	25
	27	28	29	30	31	32
	33	34	35	36	37	38
	39	40	41	42	43	44
	45	46	47	48		
				50		



Zoning Map General Plan Amendment: 30.007 Tax ID: 1402254212
 Current Zoning: R-20 Council District: 4
 Tax Map: 30 Grid: 9 Parcel: 55 Lot: 26 30
 Address: 9562 OLD RT 108



1	2	3	4	5		
6	7	8	9	10	11	
12	13	14	15	16	17	18
19	20	21	22	23	24	25
	27	28	29	30	31	32
	33	34	35	36	37	38
	39	40	41	42	43	44
		45	46	47	48	
					50	



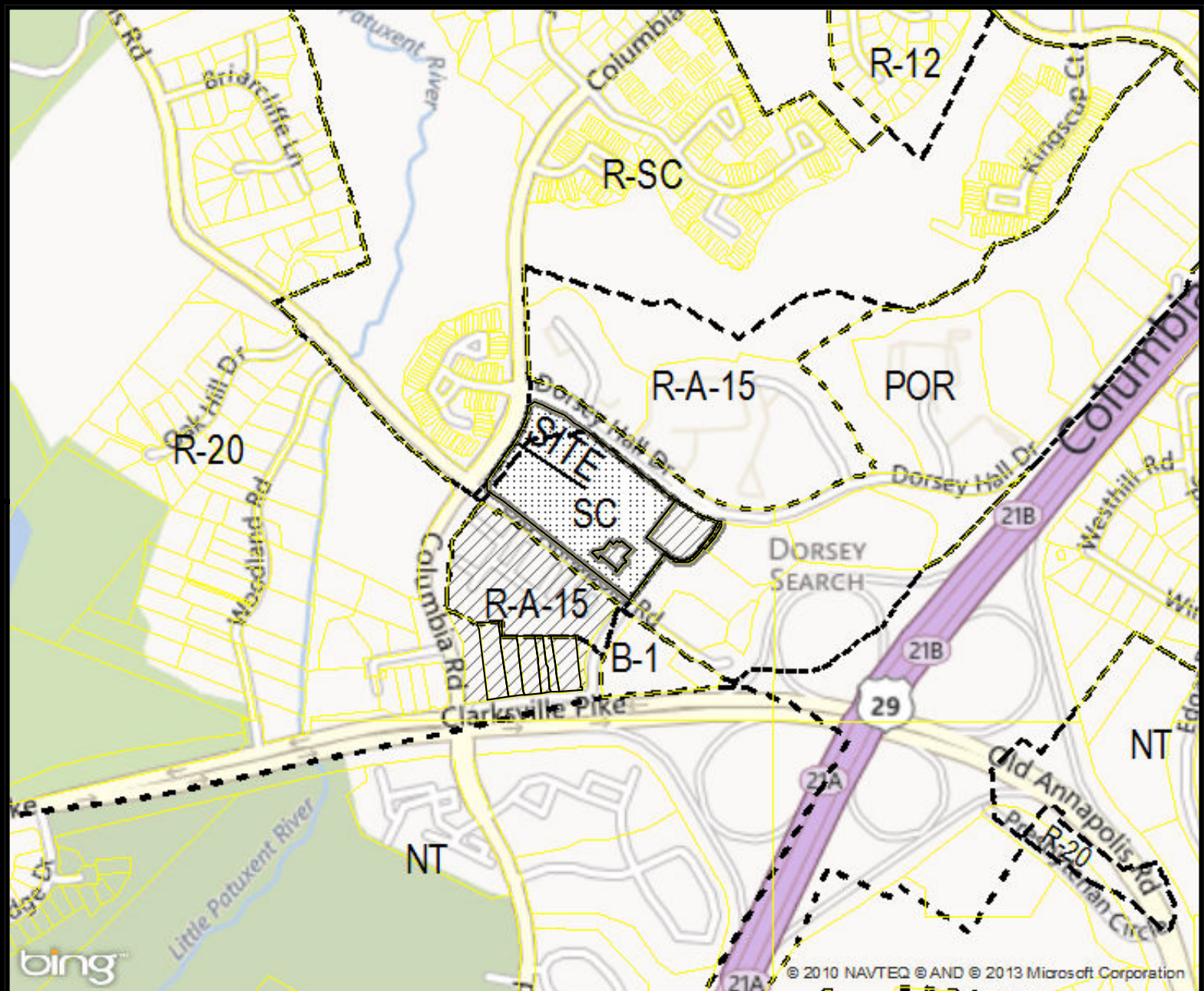
Zoning Map General Plan Amendment: **30.008** Tax ID: **1402222310**
 Current Zoning: **R-20** Council District: **4**
 Tax Map: **30** Grid: **9** Parcel: **65** Lot: **N/A**
 Address: **9429 Ashton Villa**



1	2	3	4	5		
6	7	8	9	10	11	
12	13	14	15	16	17	18
19	20	21	22	23	24	25
	27	28	29	30	31	32
	33	34	35	36	37	38
	39	40	41	42	43	44
		45	46	47	48	
				50		



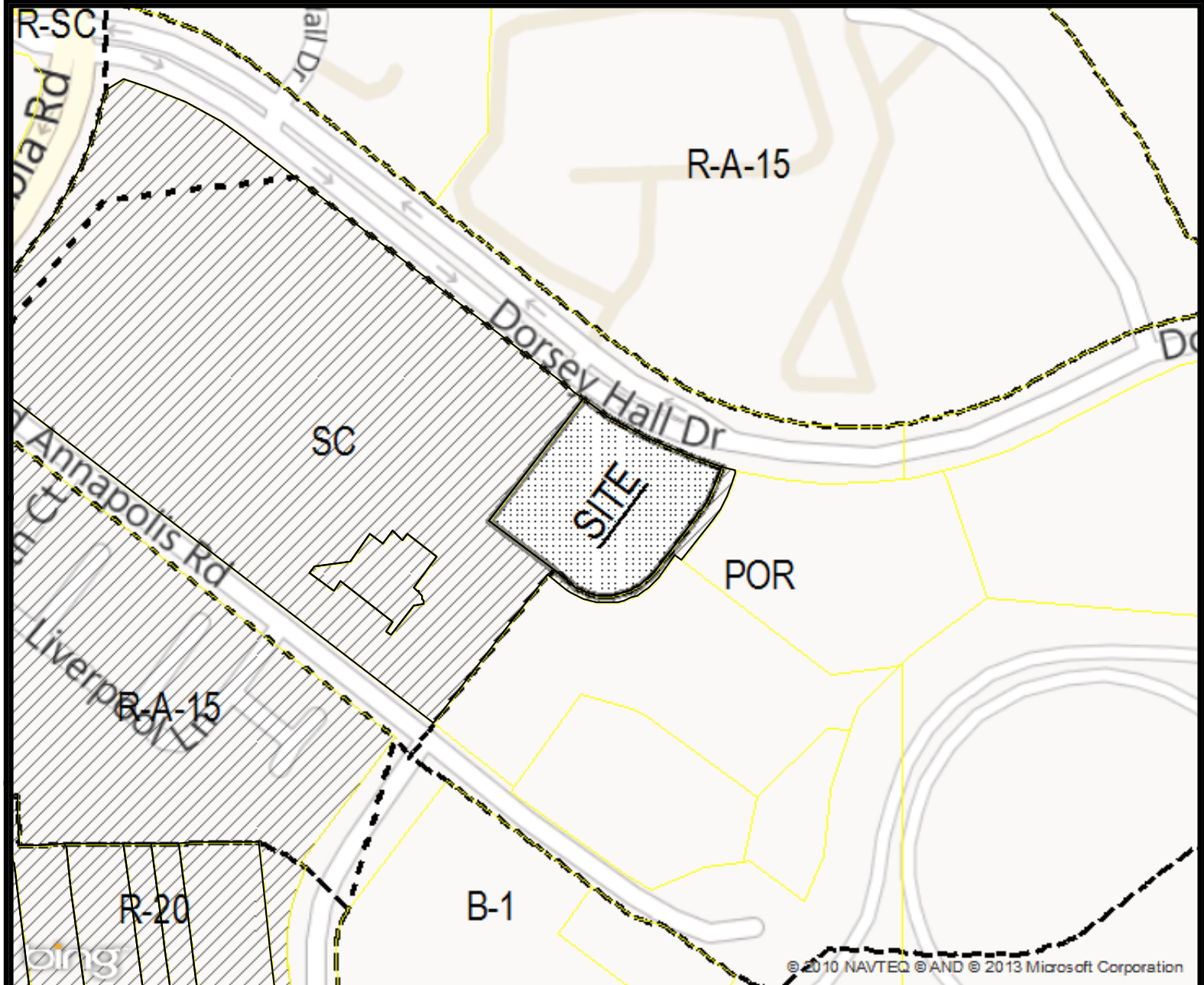
Zoning Map General Plan Amendment: **30.009** Tax ID: **1402206692**
 Current Zoning: **R-20** Council District: **4**
 Tax Map: **30** Grid: **9** Parcel: **67** Lot: **N/A**
 Address: **9598 Old Route 108**



1	2	3	4	5		
6	7	8	9	10	11	
12	13	14	15	16	17	18
19	20	21	22	23	24	25
	27	28	29	30	31	32
	33	34	35	36	37	38
	39	40	41	42	43	44
		45	46	47	48	
				50		



Zoning Map General Plan Amendment: **30.010** Tax ID: **1402347067**
 Current Zoning: **SC** Council District: **4**
 Tax Map: **30** Grid: **3** Parcel: **407** Lot: **N/A**
 Address: **4715, 4725, & 4745 Dorsey Hall Drive**

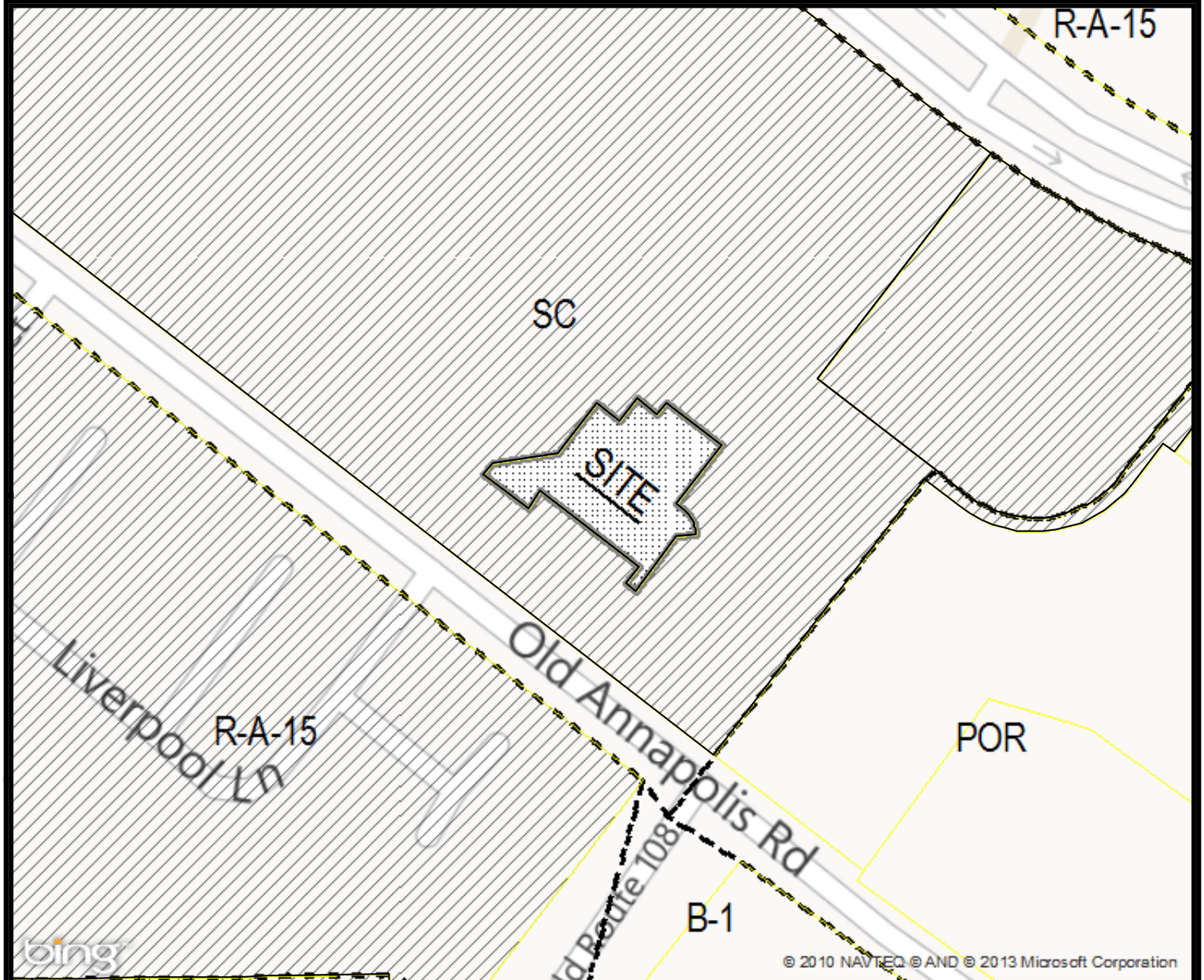


© 2010 NAVTEQ © AND © 2013 Microsoft Corporation

1	2	3	4	5		
6	7	8	9	10	11	
12	13	14	15	16	17	18
19	20	21	22	23	24	25
	27	28	29	30	31	32
	33	34	35	36	37	38
	39	40	41	42	43	44
		45	46	47	48	
				50		



Zoning Map General Plan Amendment: **30.010** Tax ID: **1402347075**
 Current Zoning: **SC** Council District: **4**
 Tax Map: **30** Grid: **3** Parcel: **407** Lot: **N/A**
 Address: **4755 Dorsey Hall Drive**



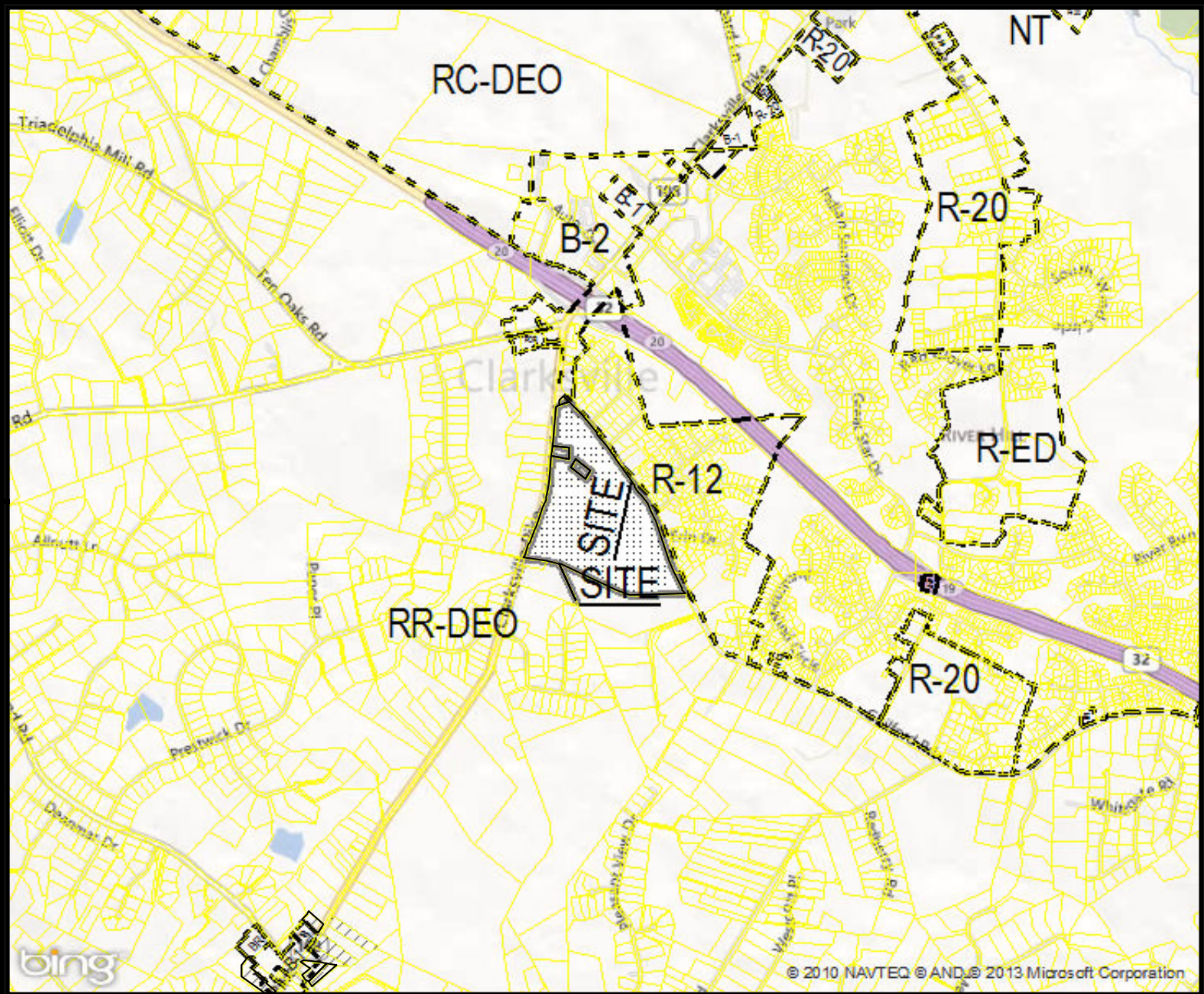
bing

© 2010 NAVTEQ © AND © 2013 Microsoft Corporation

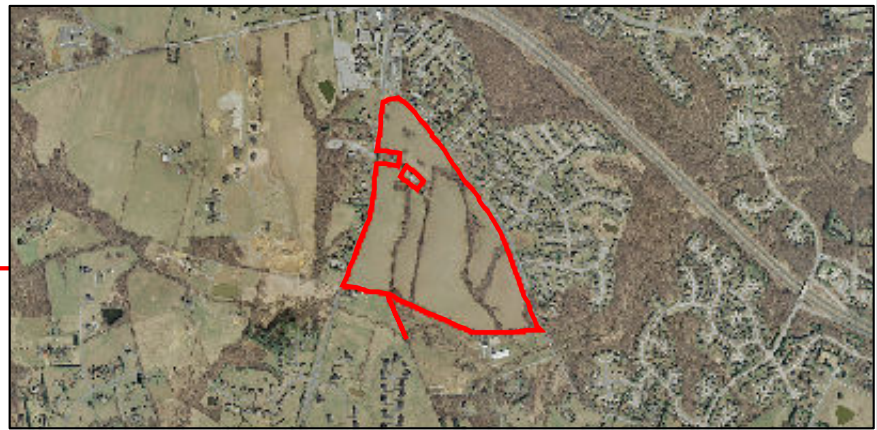
1	2	3	4	5		
6	7	8	9	10	11	
12	13	14	15	16	17	18
19	20	21	22	23	24	25
	27	28	29	30	31	32
	33	34	35	36	37	38
	39	40	41	42	43	44
		45	46	47	48	
				50		



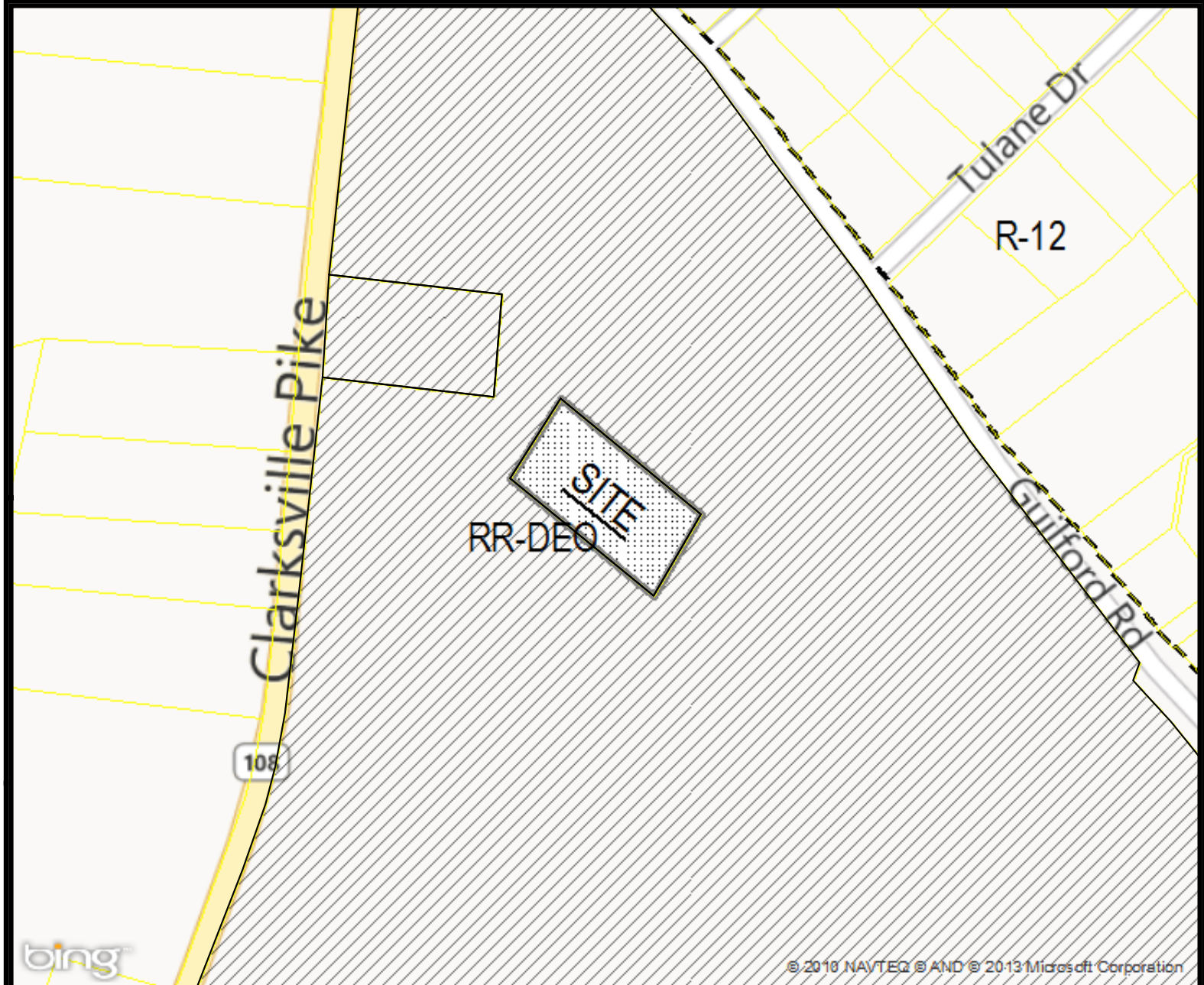
Zoning Map General Plan Amendment: **30.010** Tax ID: **1402347105**
 Current Zoning: **SC** Council District: **4**
 Tax Map: **30** Grid: **3** Parcel: **407** Lot: **N/A**
 Address: **4735 Dorsey Hall Drive**



1	2	3	4	5		
6	7	8	9	10	11	
12	13	14	15	16	17	18
19	20	21	22	23	24	25
	27	28	29	30	31	32
	33	34	35	36	37	38
	39	40	41	42	43	44
		45	46	47	48	
				50		



Zoning Map General Plan Amendment: **34.001** Tax ID: **1405369622**
 Current Zoning: **RR-DEO** Council District: **4**
 Tax Map: **34** Grid: **18** Parcel: **88** Lot: **N/A**
 Address: **6166 GUILFORD RD**



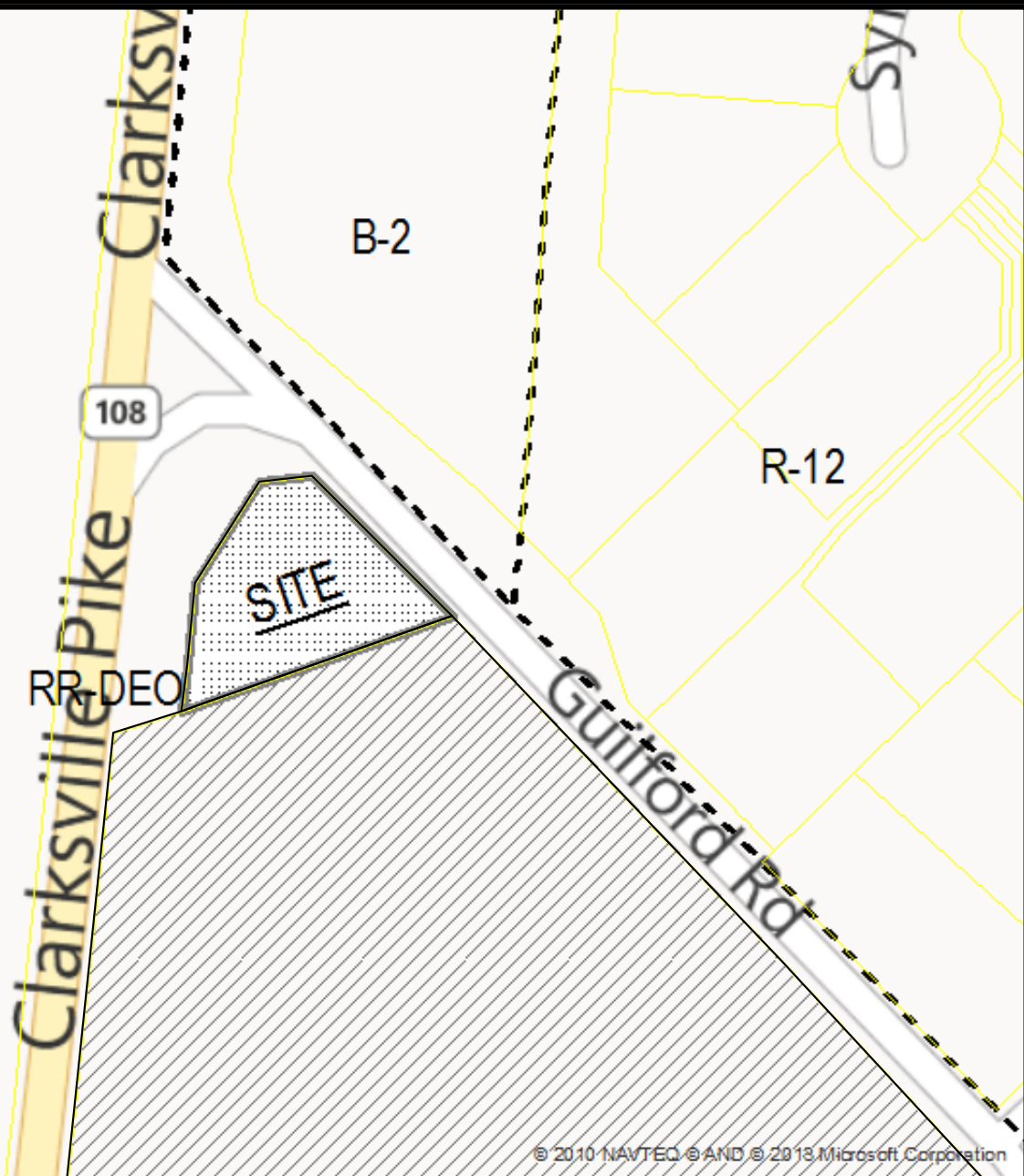
bing

© 2010 NAVTEQ © AND © 2013 Microsoft Corporation

1	2	3	4	5		
6	7	8	9	10	11	
12	13	14	15	16	17	18
19	20	21	22	23	24	25
	27	28	29	30	31	32
	33	34	35	36	37	38
	39	40	41	42	43	44
		45	46	47	48	
				50		



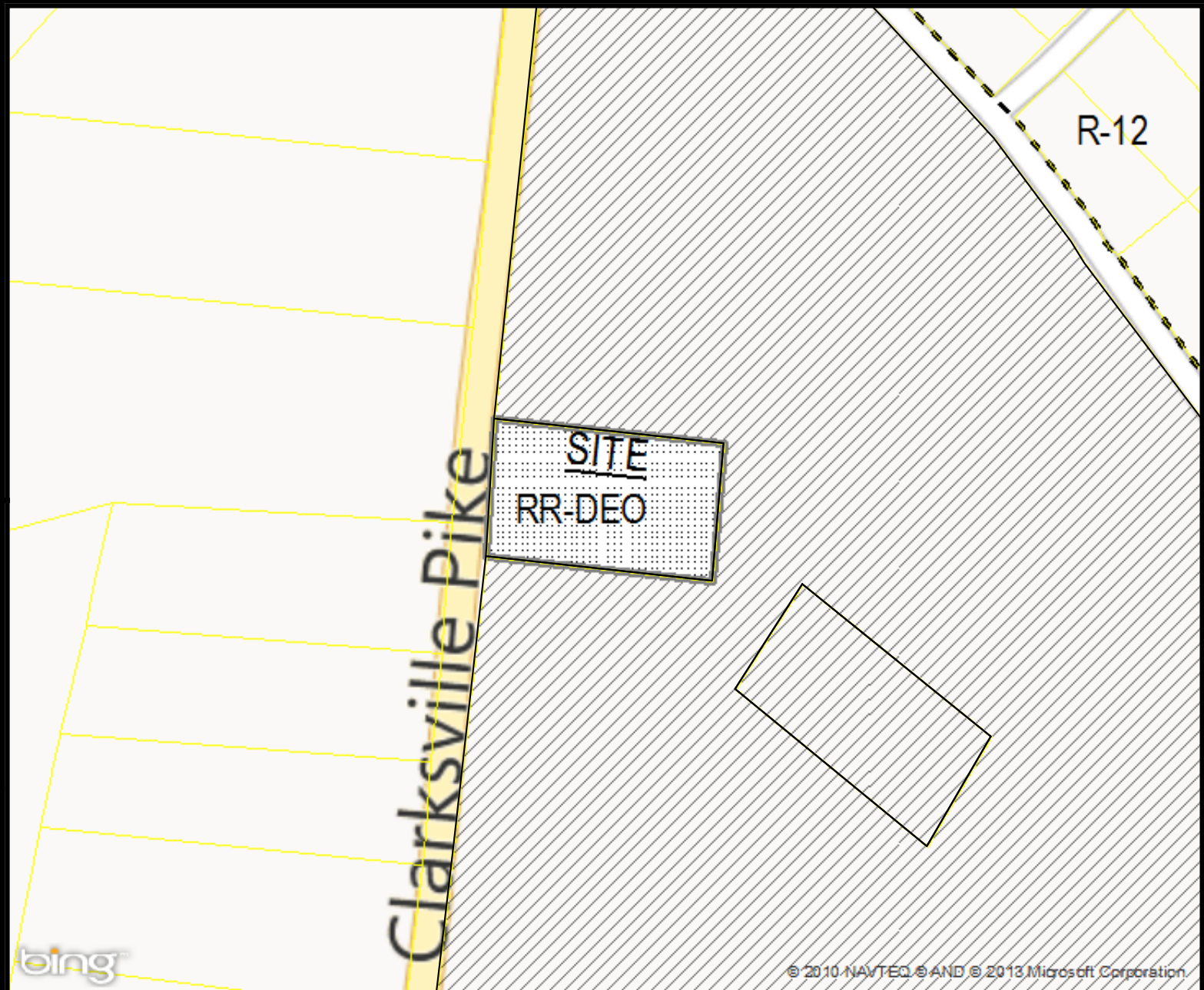
Zoning Map General Plan Amendment: **34.002** Tax ID: **1405384419**
 Current Zoning: **RR-DEO** Council District: **4**
 Tax Map: **34** Grid: **18** Parcel: **97** Lot: **N/A**
 Address: **6100 GUILFORD RD**



1	2	3	4	5		
6	7	8	9	10	11	
12	13	14	15	16	17	18
19	20	21	22	23	24	25
	27	28	29	30	31	32
	33	34	35	36	37	38
	39	40	41	42	43	44
		45	46	47	48	
				50		



Zoning Map General Plan Amendment: **34.003** Tax ID: **1405431867**
 Current Zoning: **RR-DEO** Council District: **4**
 Tax Map: **34** Grid: **12** Parcel: **426** Lot: **N/A**
 Address: **6070 Guilford Road**



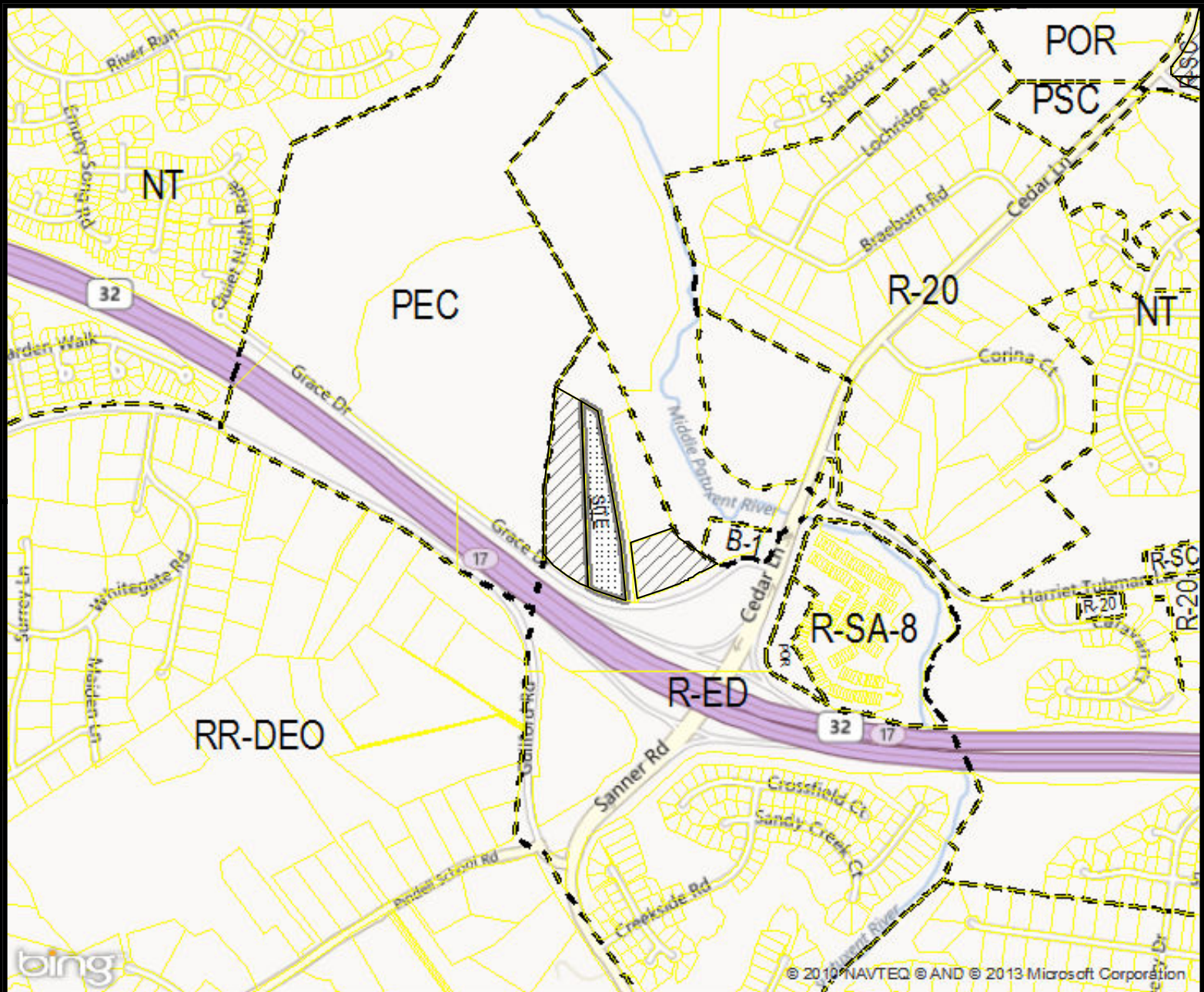
bing

© 2010 NAVTEQ © AND © 2013 Microsoft Corporation

1	2	3	4	5		
6	7	8	9	10	11	
12	13	14	15	16	17	18
19	20	21	22	23	24	25
	27	28	29	30	31	32
	33	34	35	36	37	38
	39	40	41	42	43	44
		45	46	47	48	
				50		



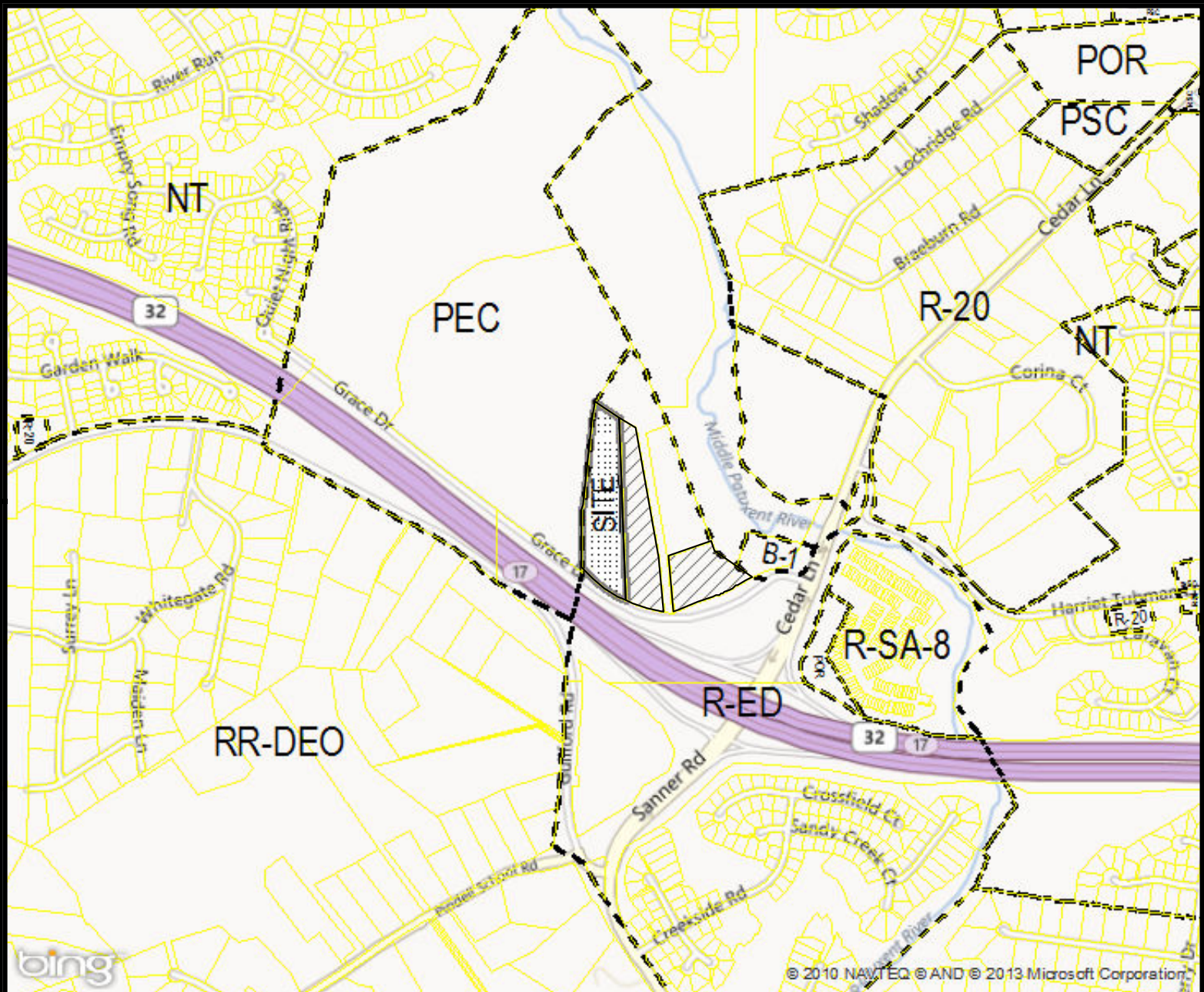
Zoning Map General Plan Amendment: **34.004** Tax ID: **1405344336**
 Current Zoning: **RR-DEO** Council District: **4**
 Tax Map: **34** Grid: **12** Parcel: **162** Lot: **N/A**
 Address: **12585 Clarksville Pike**



1	2	3	4	5		
6	7	8	9	10	11	
12	13	14	15	16	17	18
19	20	21	22	23	24	25
	27	28	29	30	31	32
	33	34	35	36	37	38
	39	40	41	42	43	44
		45	46	47	48	
				50		



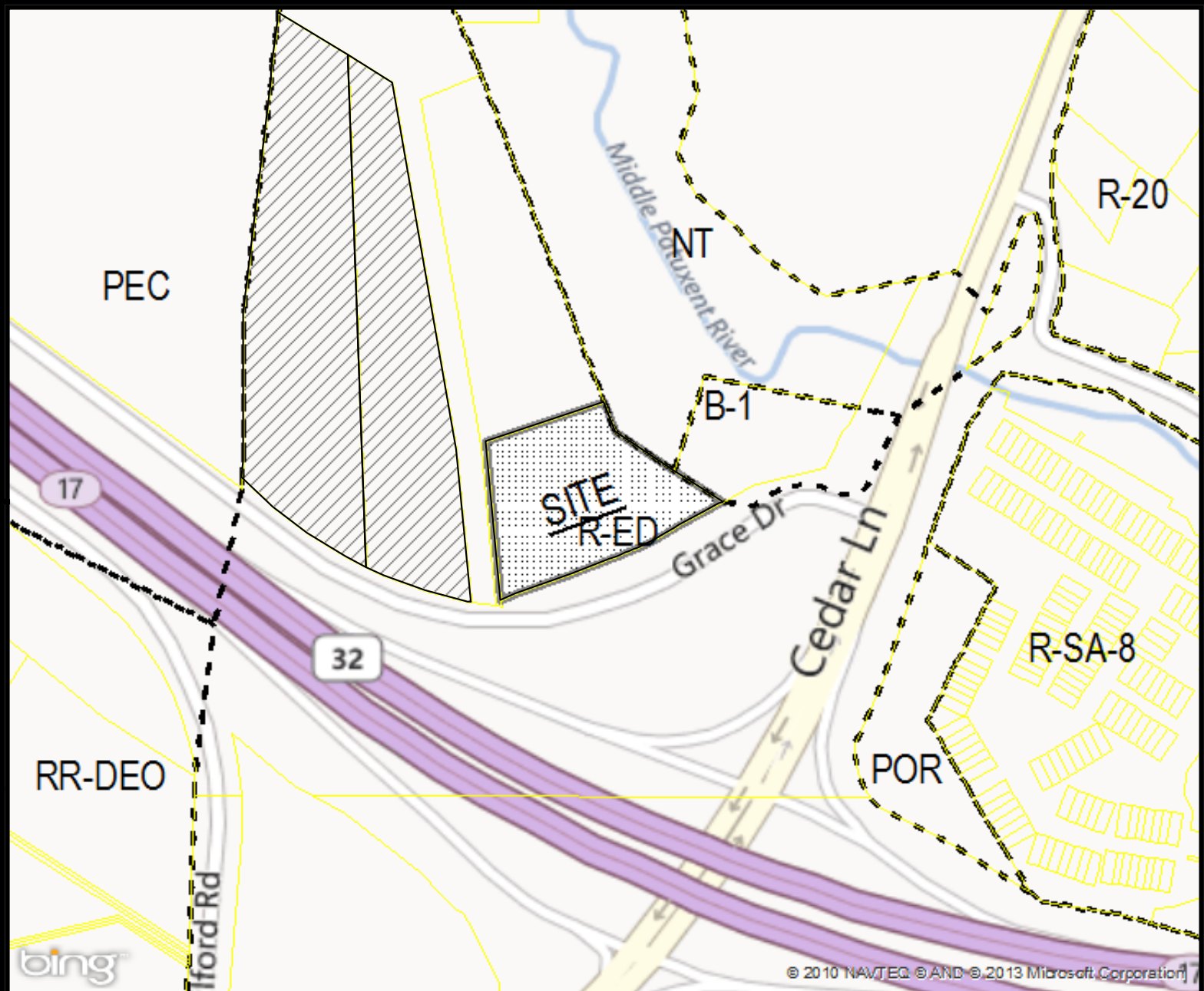
Zoning Map General Plan Amendment: **35.001** Tax ID: **1405385504**
 Current Zoning: **R-ED** Council District: **4**
 Tax Map: **35** Grid: **22** Parcel: **367** Lot: **1**
 Address: **7400 GRACE DR**



1	2	3	4	5		
6	7	8	9	10	11	
12	13	14	15	16	17	18
19	20	21	22	23	24	25
	27	28	29	30	31	32
	33	34	35	36	37	38
	39	40	41	42	43	44
		45	46	47	48	
				50		



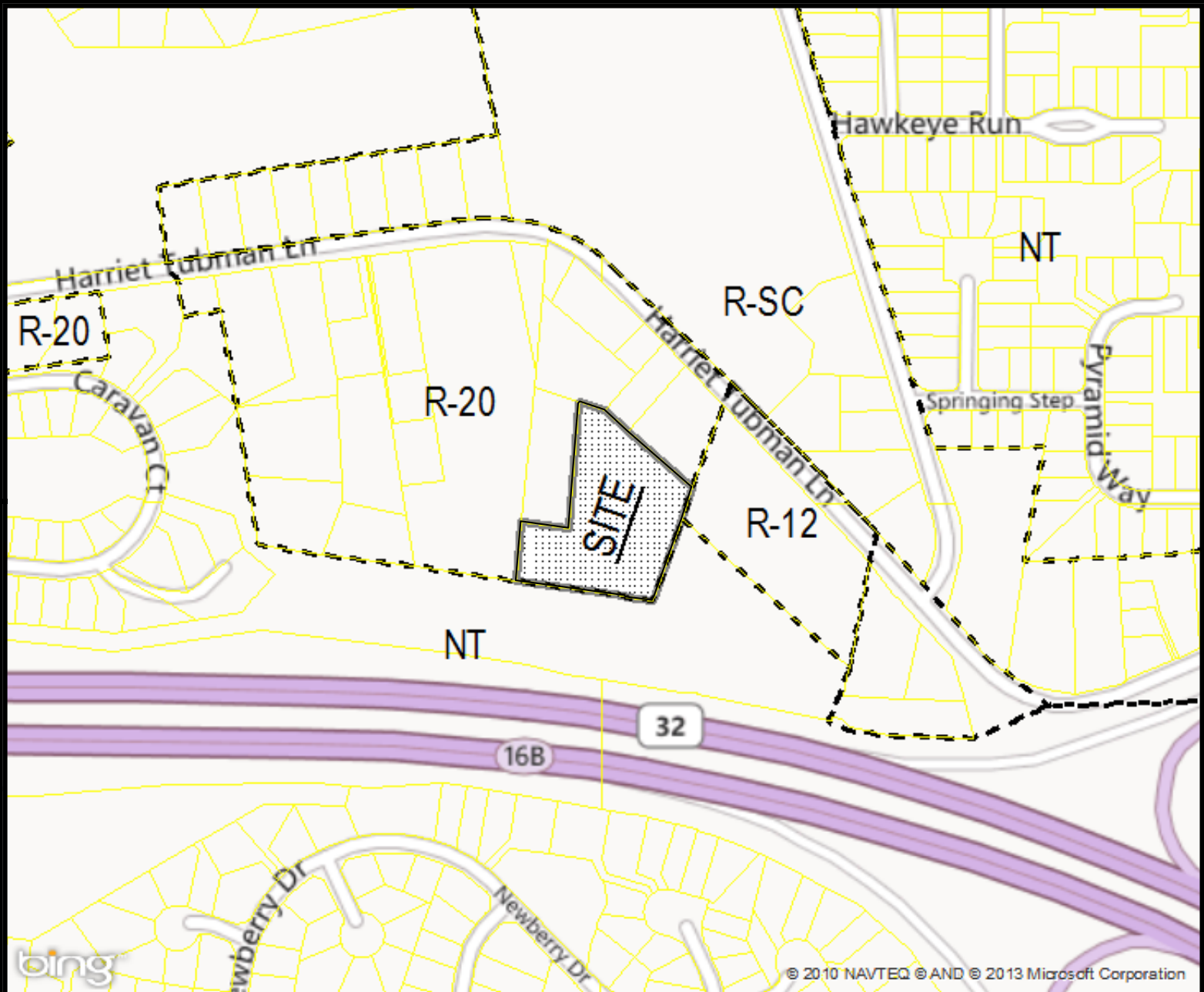
Zoning Map General Plan Amendment: 35.002 Tax ID: 1405373093
 Current Zoning: R-ED Council District: 4
 Tax Map: 35 Grid: 22 Parcel: 367 Lot: 2
 Address: 7450 GRACE DR



1	2	3	4	5		
6	7	8	9	10	11	
12	13	14	15	16	17	18
19	20	21	22	23	24	25
	27	28	29	30	31	32
	33	34	35	36	37	38
	39	40	41	42	43	44
		45	46	47	48	
				50		



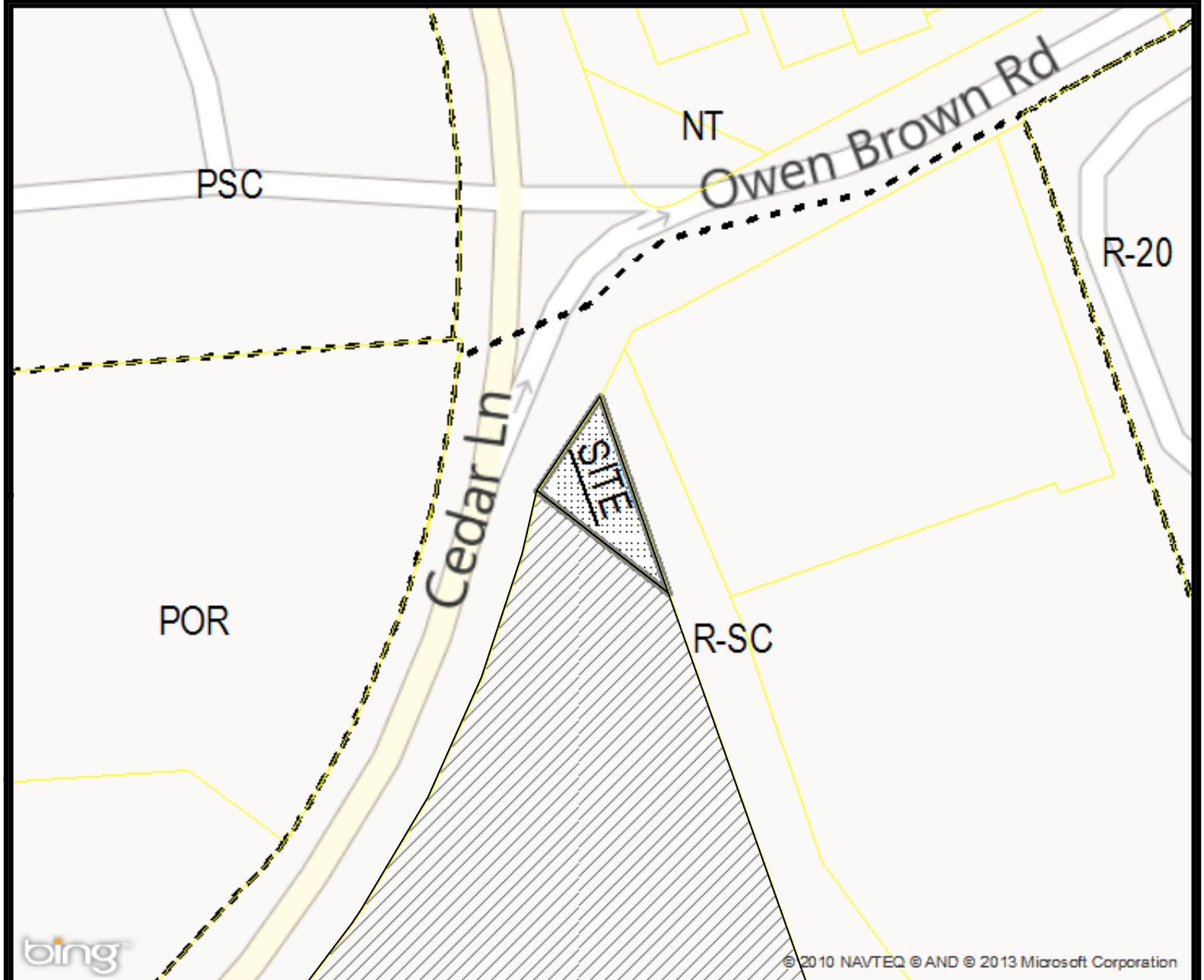
Zoning Map General Plan Amendment: **35.004** Tax ID: **1405355494**
 Current Zoning: **R-ED** Council District: **4**
 Tax Map: **35** Grid: **22** Parcel: **86** Lot: **N/A**
 Address: **7410 GRACE DR**



1	2	3	4	5		
6	7	8	9	10	11	
12	13	14	15	16	17	18
19	20	21	22	23	24	25
27	28	29	30	31	32	
33	34	35	36	37	38	
39	40	41	42	43	44	
45	46	47	48			
50						



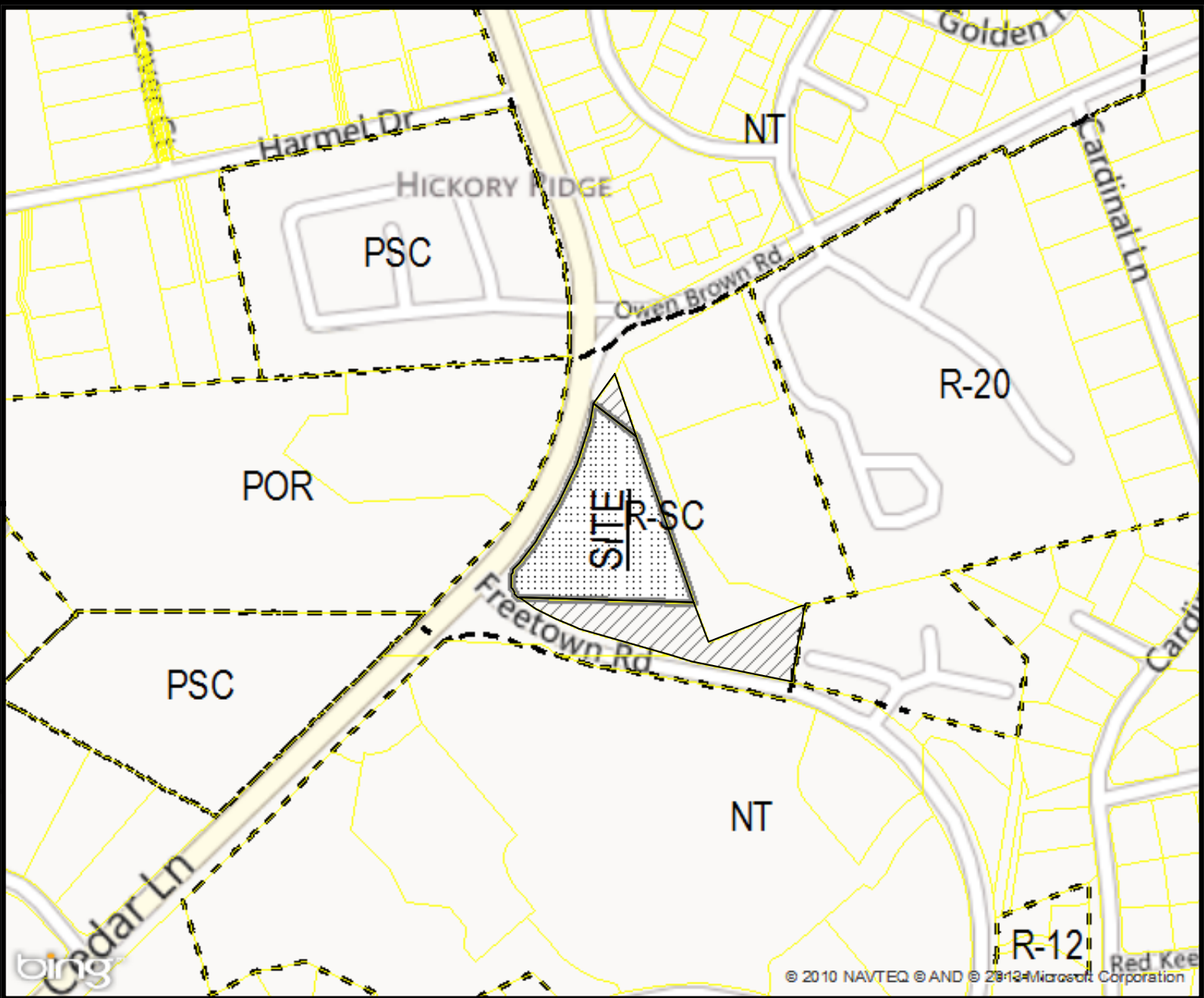
Zoning Map General Plan Amendment: 35.005 Tax ID: 1405347203
 Current Zoning: R-20 Council District: 4
 Tax Map: 35 Grid: 24 Parcel: 153 Lot: N/A
 Address: 8034 HARRIET TUBMAN LN



1	2	3	4	5		
6	7	8	9	10	11	
12	13	14	15	16	17	18
19	20	21	22	23	24	25
	27	28	29	30	31	32
	33	34	35	36	37	38
	39	40	41	42	43	44
		45	46	47	48	
				50		



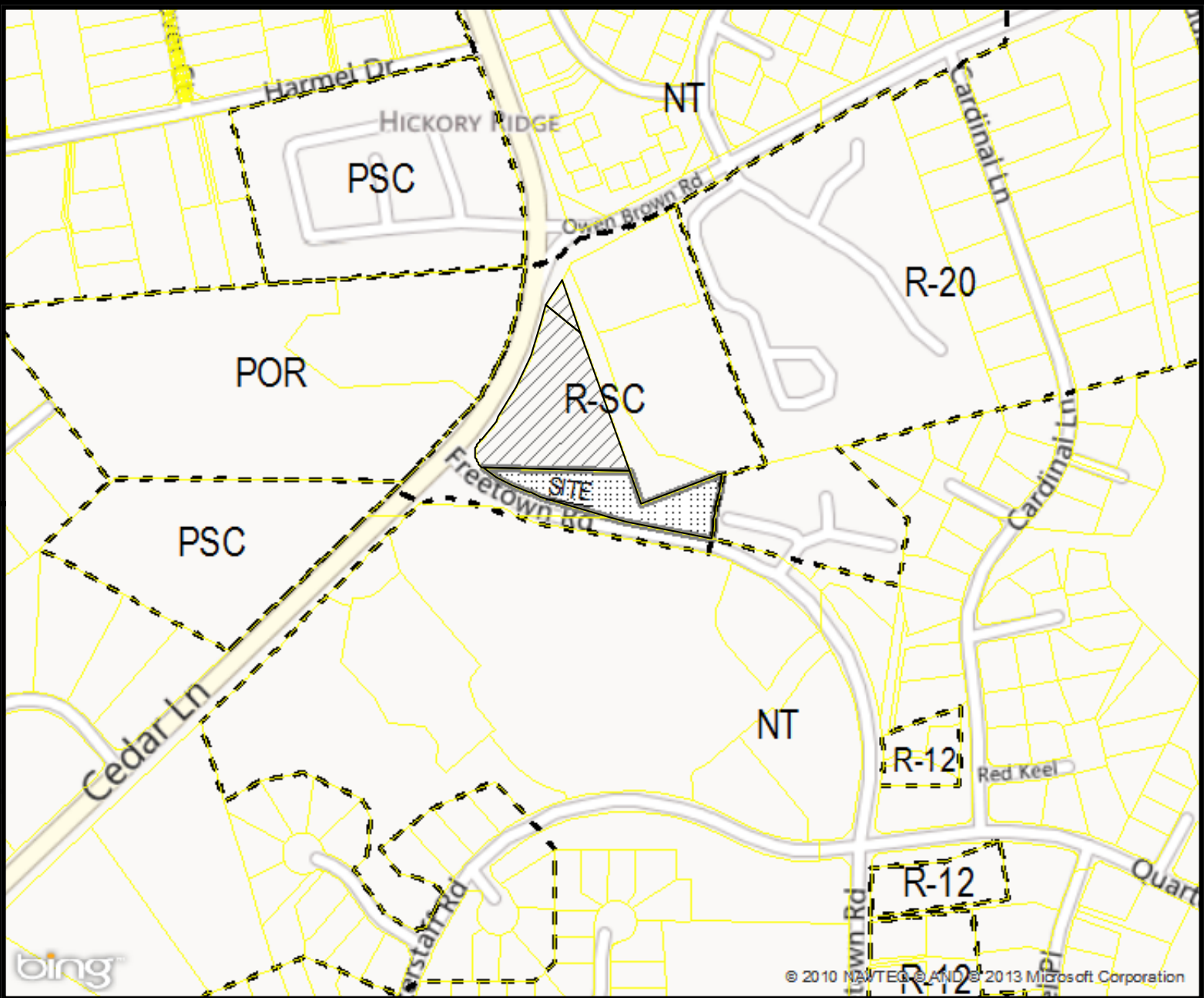
Zoning Map General Plan Amendment: **35.003** Tax ID: **1405354544**
 Current Zoning: **R-SC** Council District: **4**
 Tax Map: **35** Grid: **17** Parcel: **108** Lot: **N/A**
 Address: **6333 CEDAR LN**



1	2	3	4	5		
6	7	8	9	10	11	
12	13	14	15	16	17	18
19	20	21	22	23	24	25
	27	28	29	30	31	32
	33	34	35	36	37	38
	39	40	41	42	43	44
		45	46	47	48	
				50		

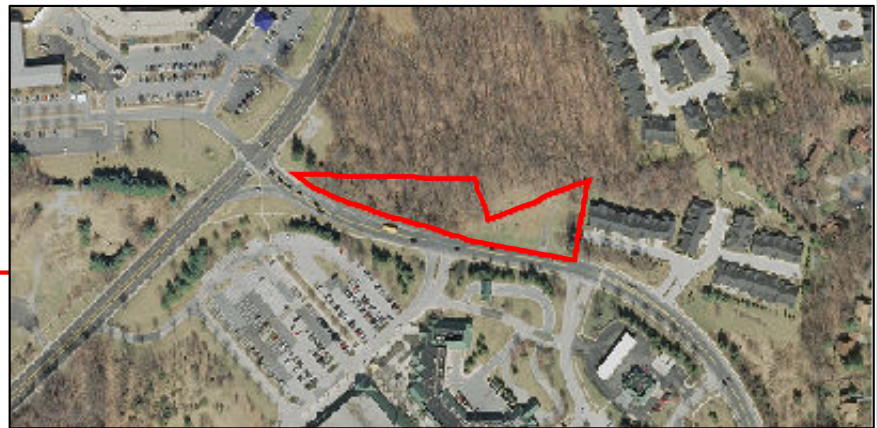


Zoning Map General Plan Amendment: **35.006** Tax ID: **1405347866**
 Current Zoning: **R-SC** Council District: **4**
 Tax Map: **35** Grid: **17** Parcel: **109** Lot: **N/A**
 Address: **6367 CEDAR LN**

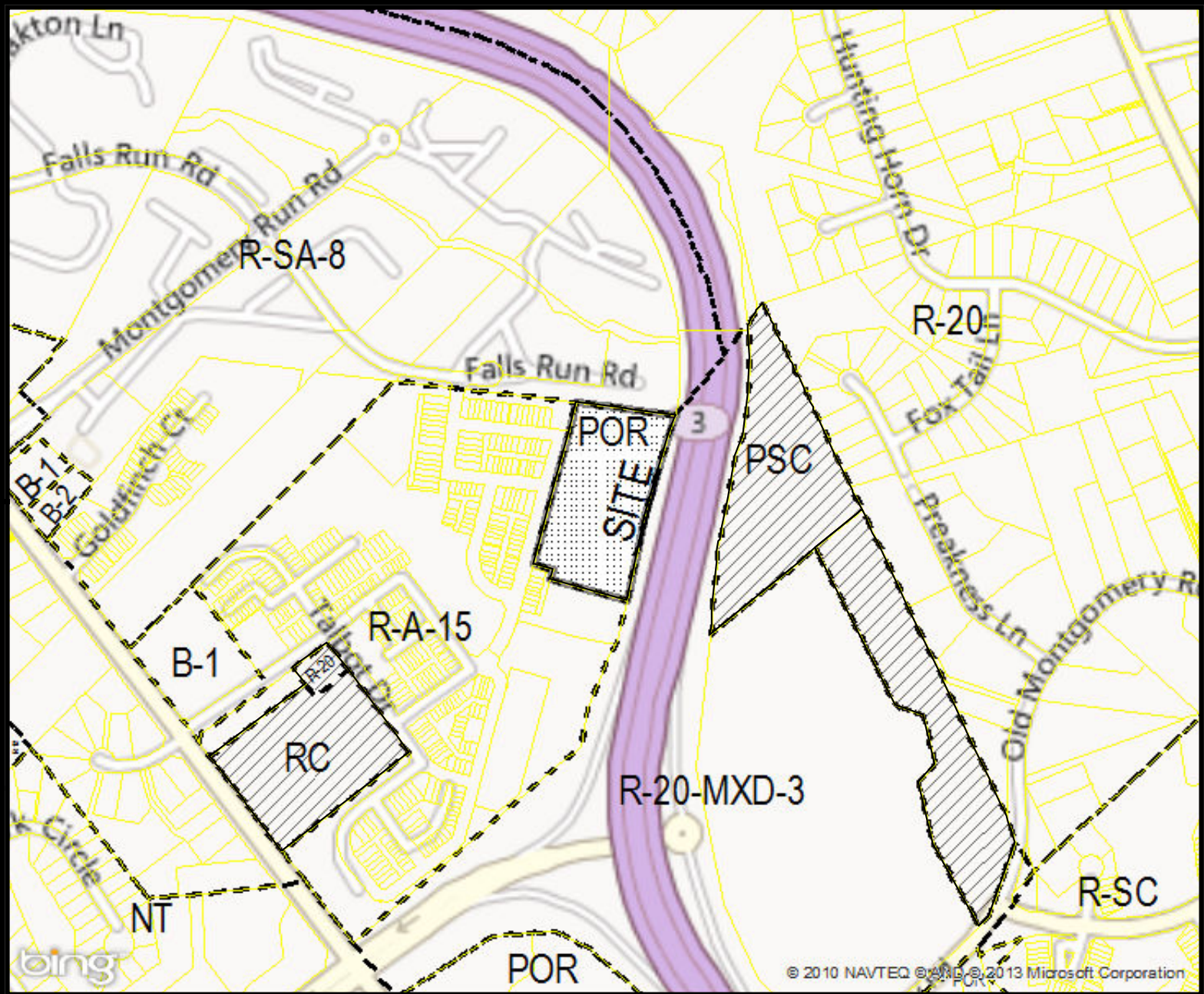


© 2010 NAVTEQ, © AND © 2013 Microsoft Corporation

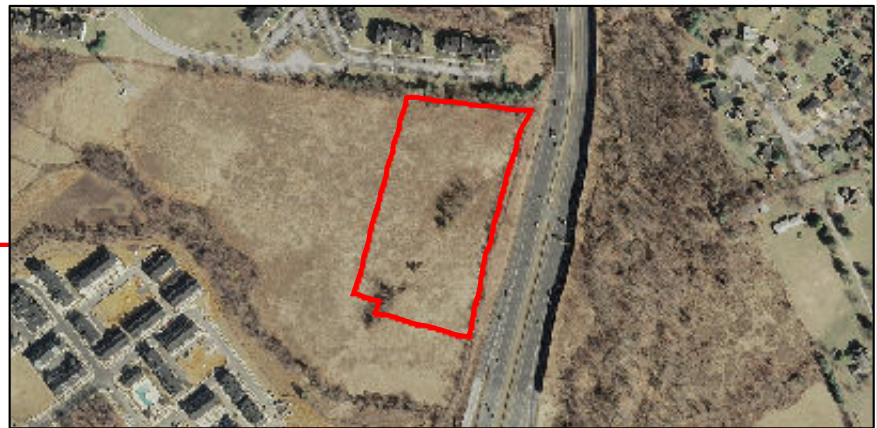
1	2	3	4	5		
6	7	8	9	10	11	
12	13	14	15	16	17	18
19	20	21	22	23	24	25
	27	28	29	30	31	32
	33	34	35	36	37	38
	39	40	41	42	43	44
		45	46	47	48	
				50		



Zoning Map General Plan Amendment: 35.007 Tax ID: 1405362962
 Current Zoning: R-SC Council District: 4
 Tax Map: 35 Grid: 17 Parcel: 137 Lot: N/A
 Address: 6441 FREETOWN RD



1	2	3	4	5		
6	7	8	9	10	11	
12	13	14	15	16	17	18
19	20	21	22	23	24	25
	27	28	29	30	31	32
	33	34	35	36	37	38
	39	40	41	42	43	44
		45	46	47	48	
				50		



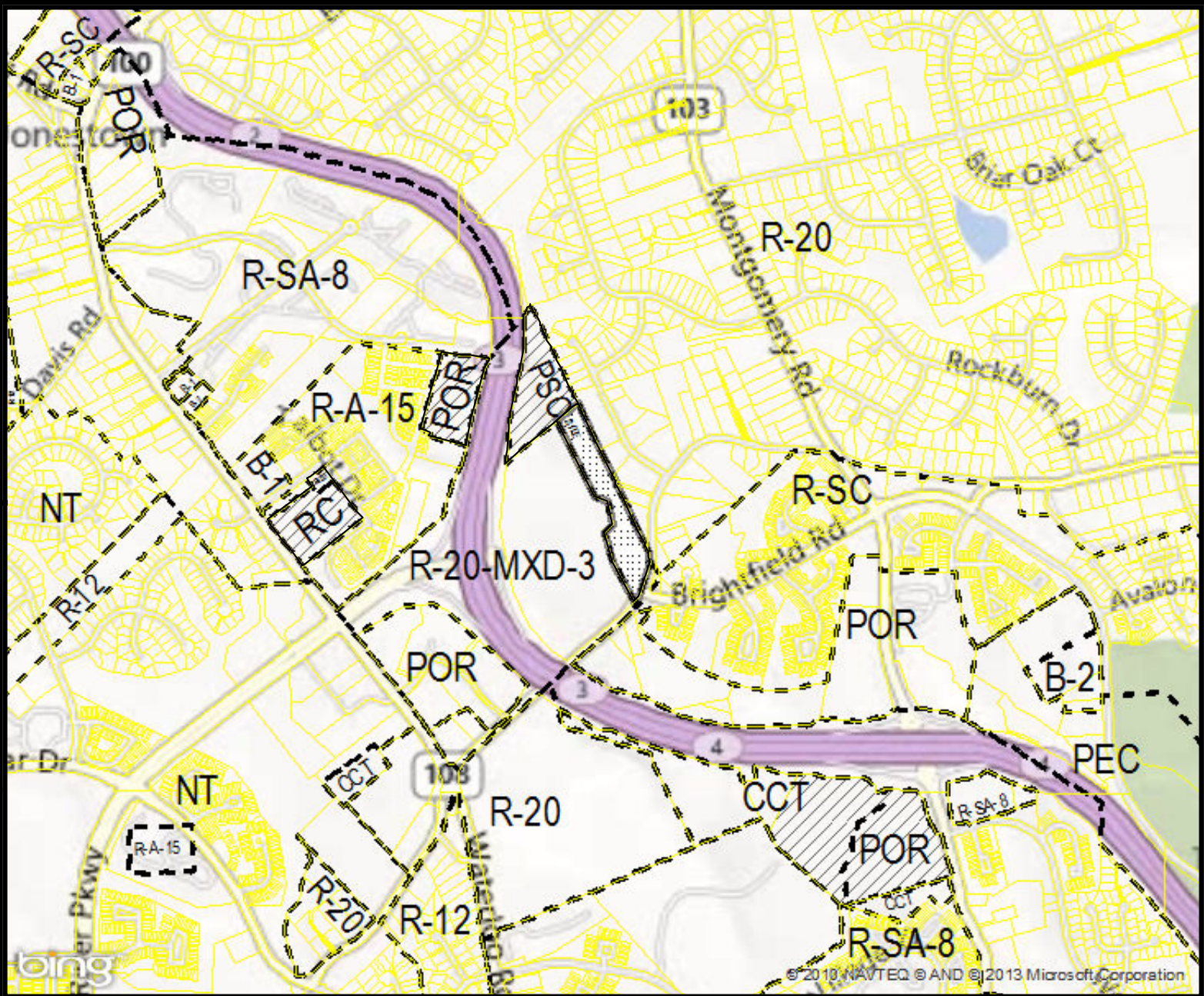
Zoning Map General Plan Amendment: **37.001** Tax ID: **1401321498**
 Current Zoning: **POR** Council District: **2**
 Tax Map: **37** Grid: **1** Parcel: **4** Lot: **D2**
 Address: **5998 CHARLES CROSSING**



1	2	3	4	5		
6	7	8	9	10	11	
12	13	14	15	16	17	18
19	20	21	22	23	24	25
	27	28	29	30	31	32
	33	34	35	36	37	38
	39	40	41	42	43	44
		45	46	47	48	
				50		



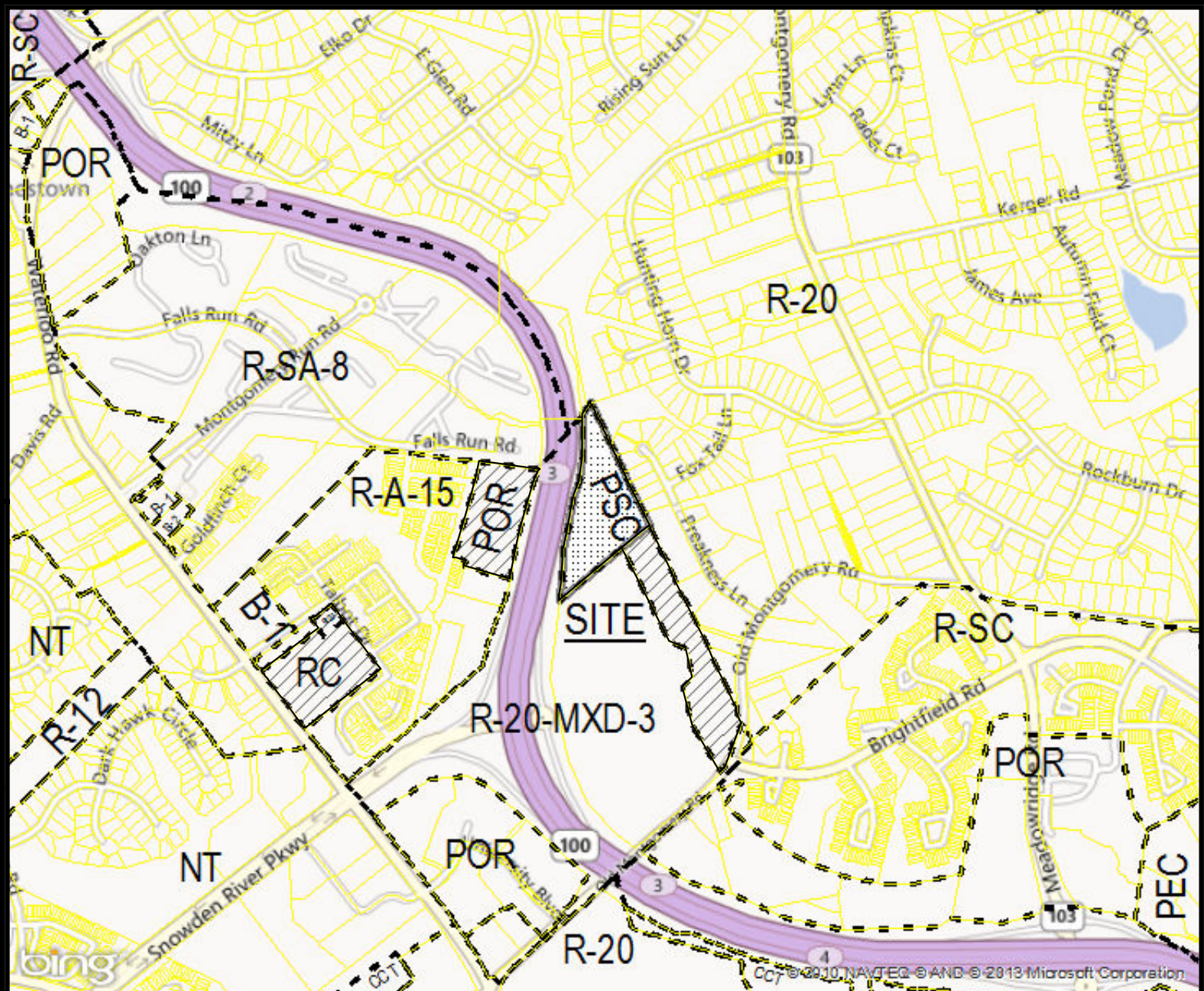
Zoning Map General Plan Amendment: 37.008 Tax ID: 1406421636
 Current Zoning: B-1 Council District: 2
 Tax Map: 37 Grid: 20 Parcel: 604 Lot: PAR B
 Address: 8268 LARK BROWN RD



1	2	3	4	5		
6	7	8	9	10	11	
12	13	14	15	16	17	18
19	20	21	22	23	24	25
	27	28	29	30	31	32
	33	34	35	36	37	38
	39	40	41	42	43	44
		45	46	47	48	
					50	



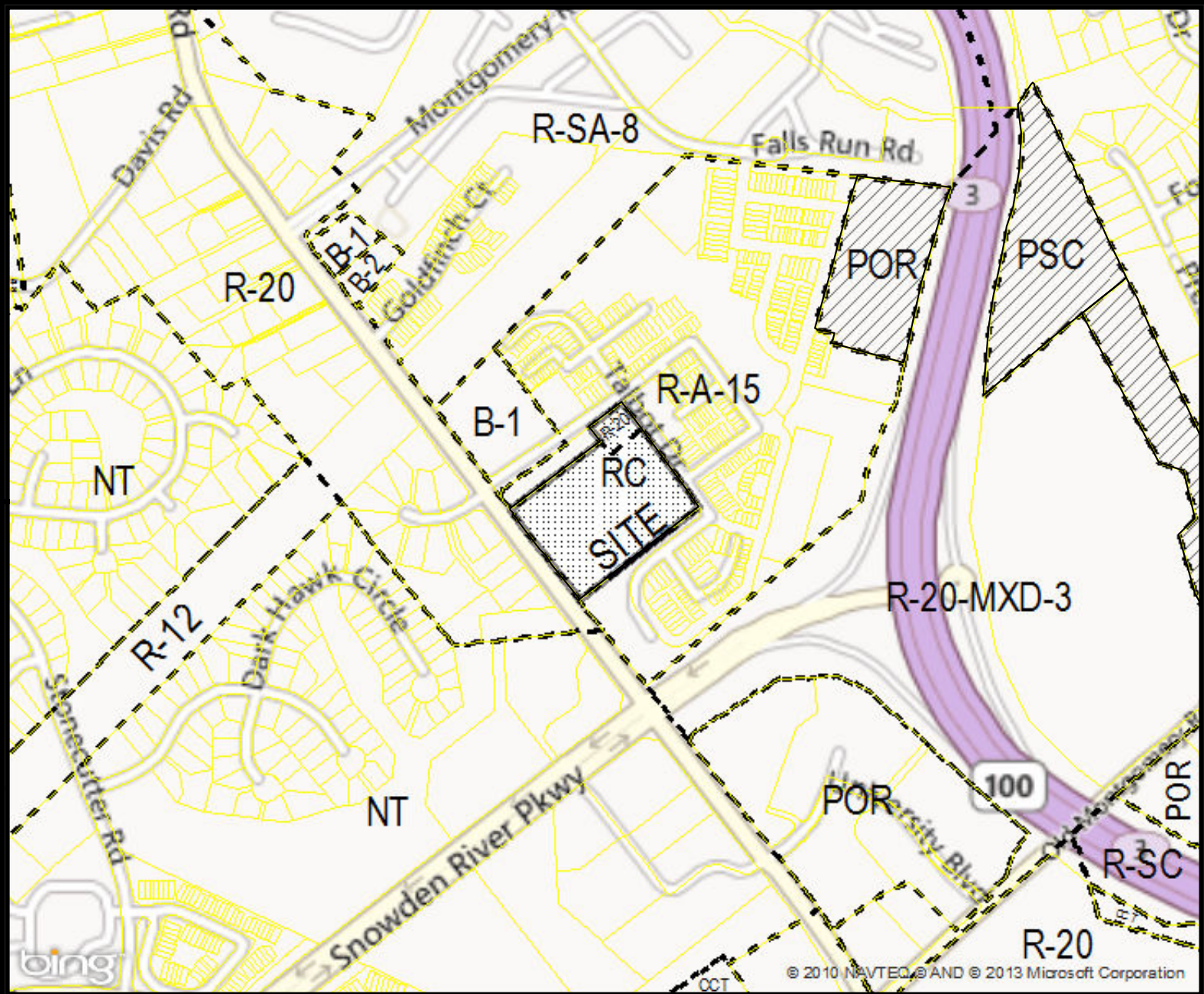
Zoning Map General Plan Amendment: **37.009** Tax ID: **1401301780**
 Current Zoning: **PSC** Council District: **2**
 Tax Map: **37** Grid: **2** Parcel: **748** Lot: **N/A**
 Address: **8090 OLD MONTGOMERY RD**



1	2	3	4	5		
6	7	8	9	10	11	
12	13	14	15	16	17	18
19	20	21	22	23	24	25
	27	28	29	30	31	32
	33	34	35	36	37	38
	39	40	41	42	43	44
		45	46	47	48	
					50	



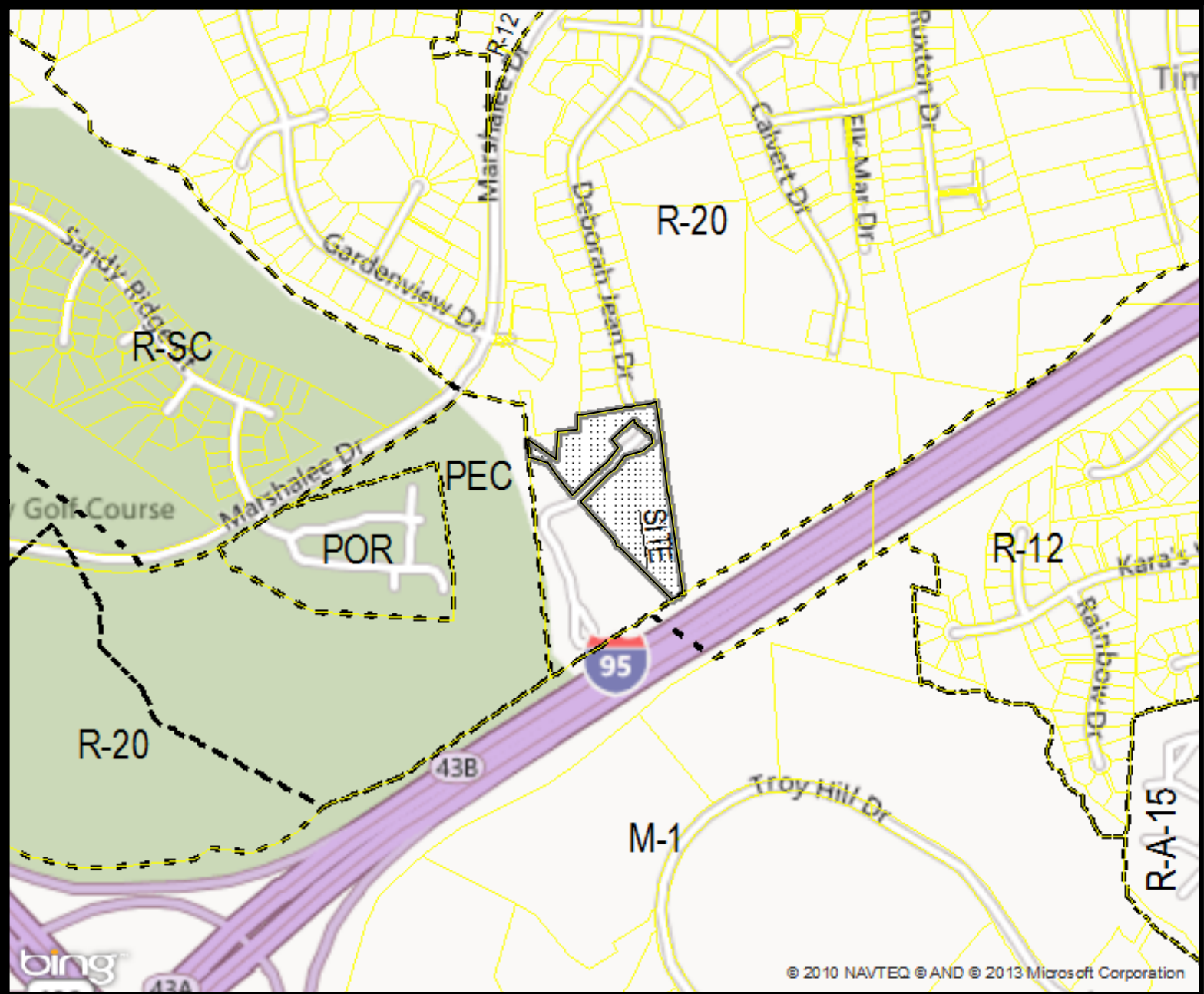
Zoning Map General Plan Amendment: **37.010** Tax ID: **1401307614**
 Current Zoning: **PSC** Council District: **2**
 Tax Map: **37** Grid: **1** Parcel: **753** Lot: **N/A**
 Address: **8045 FETLOCK CT**



1	2	3	4	5		
6	7	8	9	10	11	
12	13	14	15	16	17	18
19	20	21	22	23	24	25
	27	28	29	30	31	32
	33	34	35	36	37	38
	39	40	41	42	43	44
		45	46	47	48	
				50		



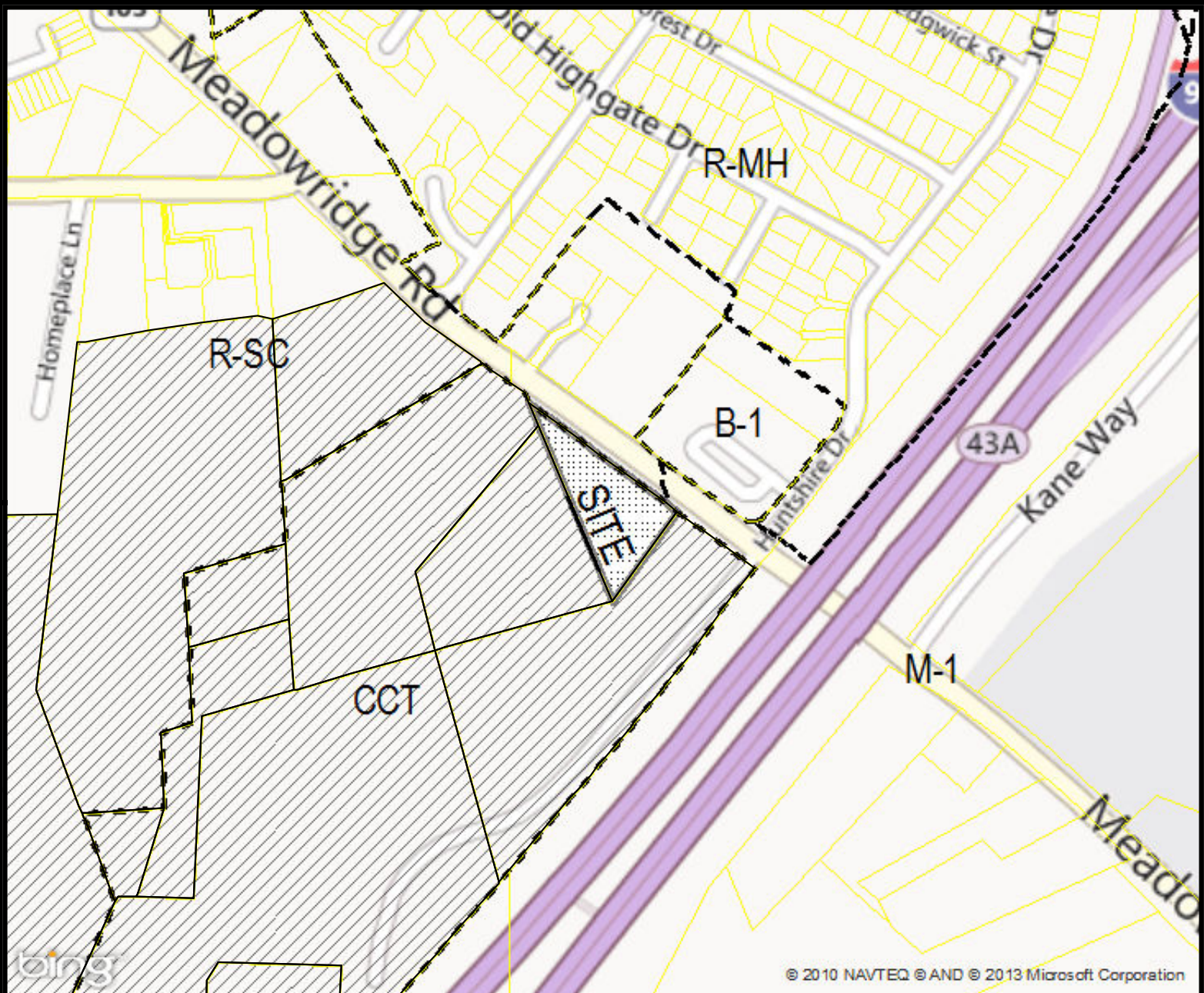
Zoning Map General Plan Amendment: **37.011** Tax ID: **1401307541**
 Current Zoning: **RC / R-20** Council District: **2**
 Tax Map: **37** Grid: **1** Parcel: **751** Lot: **N/A**
 Address: **5771 WATERLOO RD**



1	2	3	4	5		
6	7	8	9	10	11	
12	13	14	15	16	17	18
19	20	21	22	23	24	25
	27	28	29	30	31	32
	33	34	35	36	37	38
	39	40	41	42	43	44
		45	46	47	48	
				50		



Zoning Map General Plan Amendment: 37.013 Tax ID: 1401274848
 Current Zoning: R-20 Council District: 1
 Tax Map: 37 Grid: 11 Parcel: 698 Lot: N/A
 Address: 7209 PEBBLE CREEK DR

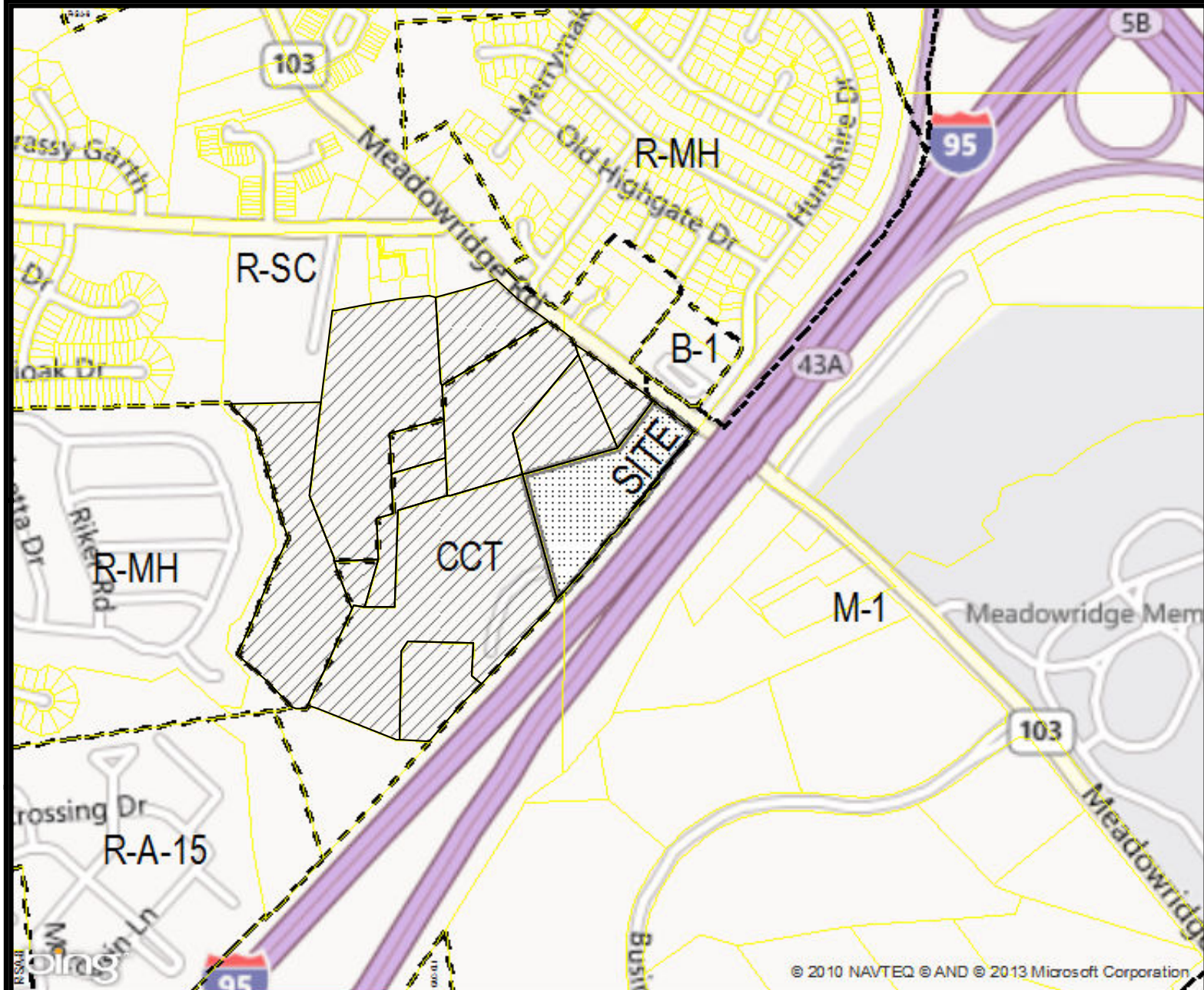


© 2010 NAVTEQ © AND © 2013 Microsoft Corporation

1	2	3	4	5		
6	7	8	9	10	11	
12	13	14	15	16	17	18
19	20	21	22	23	24	25
	27	28	29	30	31	32
	33	34	35	36	37	38
	39	40	41	42	43	44
		45	46	47	48	
					50	



Zoning Map General Plan Amendment: 37.017 Tax ID: 1401307495
 Current Zoning: CCT Council District: 2
 Tax Map: 37 Grid: 22 Parcel: 173 Lot: A4
 Address: 6508 MEADOWRIDGE RD

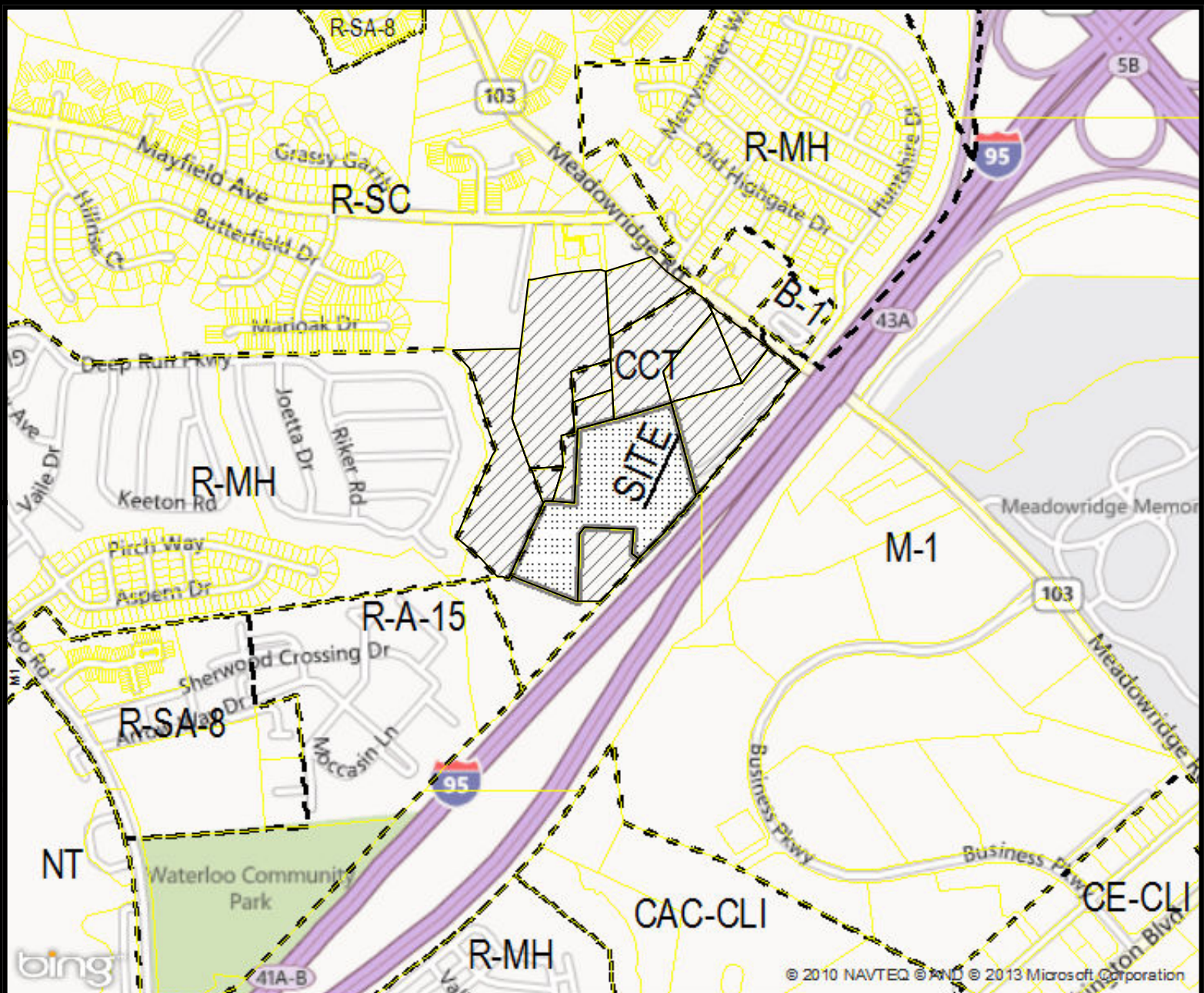


© 2010 NAVTEQ © AND © 2013 Microsoft Corporation

1	2	3	4	5		
6	7	8	9	10	11	
12	13	14	15	16	17	18
19	20	21	22	23	24	25
	27	28	29	30	31	32
	33	34	35	36	37	38
	39	40	41	42	43	44
		45	46	47	48	
						50



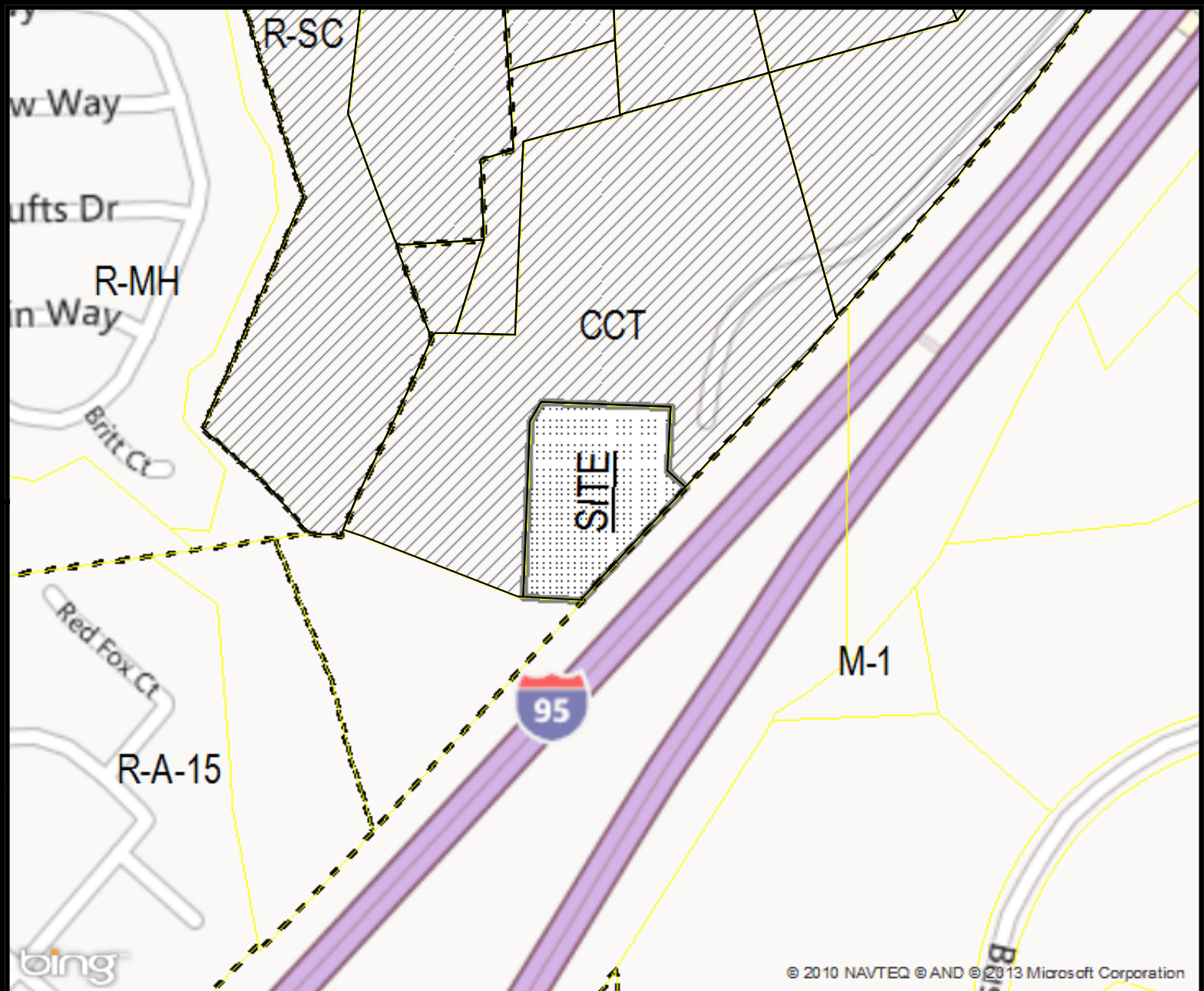
Zoning Map General Plan Amendment: **37.018** Tax ID: **1401307487**
 Current Zoning: **CCT** Council District: **2**
 Tax Map: **37** Grid: **22** Parcel: **173** Lot: **A3**
 Address: **6510 MEADOWRIDGE RD**



1	2	3	4	5		
6	7	8	9	10	11	
12	13	14	15	16	17	18
19	20	21	22	23	24	25
	27	28	29	30	31	32
	33	34	35	36	37	38
	39	40	41	42	43	44
		45	46	47	48	
						50



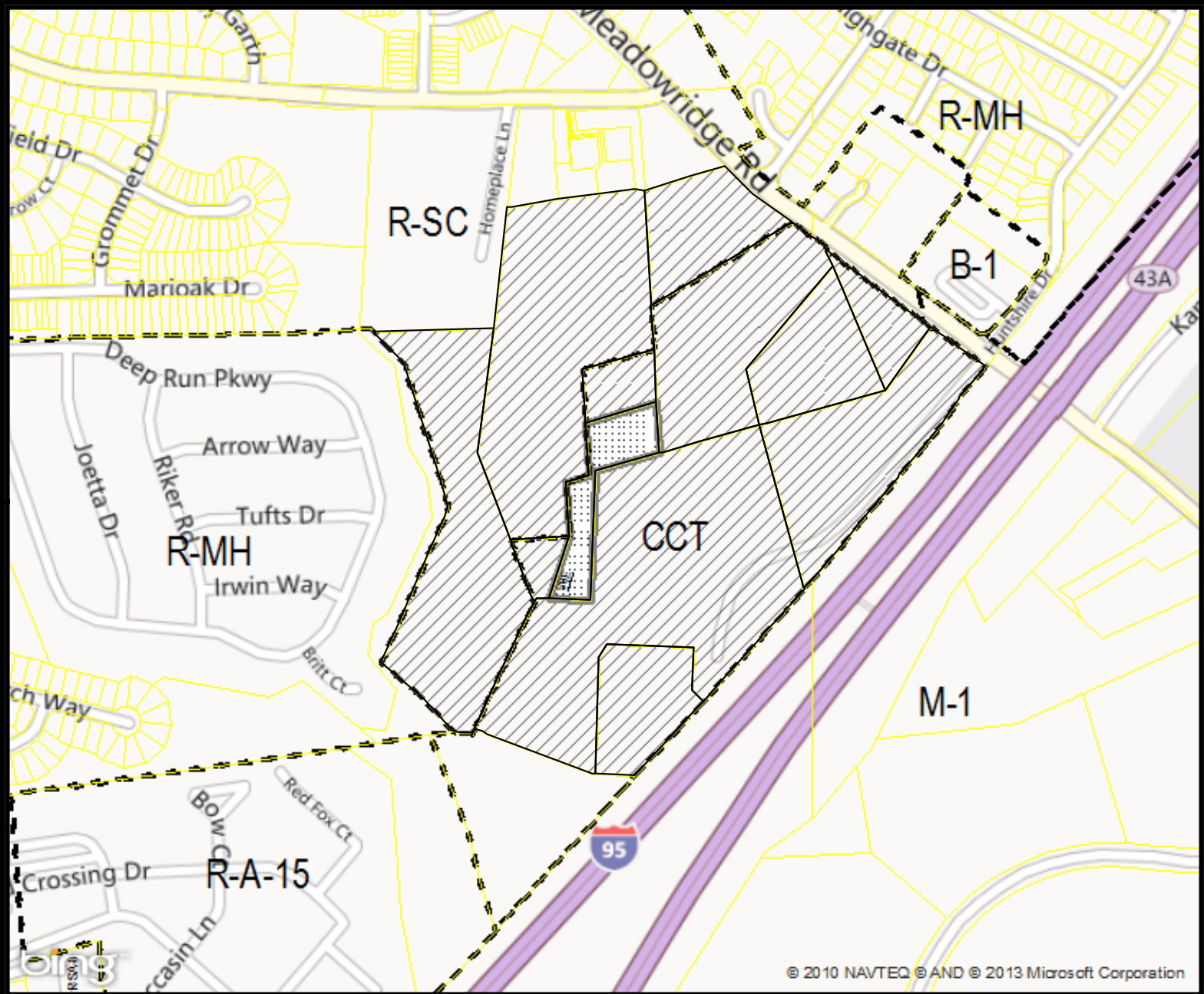
Zoning Map General Plan Amendment: 37.019 Tax ID: 1401307479
 Current Zoning: CCT Council District: 2
 Tax Map: 37 Grid: 22 Parcel: 173 Lot: A2
 Address: 6518 MEADOWRIDGE RD



1	2	3	4	5		
6	7	8	9	10	11	
12	13	14	15	16	17	18
19	20	21	22	23	24	25
	27	28	29	30	31	32
	33	34	35	36	37	38
	39	40	41	42	43	44
		45	46	47	48	
				50		



Zoning Map General Plan Amendment: **37.020** Tax ID: **1401177400**
 Current Zoning: **CCT** Council District: **2**
 Tax Map: **37** Grid: **22** Parcel: **173** Lot: **A1**
 Address: **6522 MEADOWRIDGE RD**

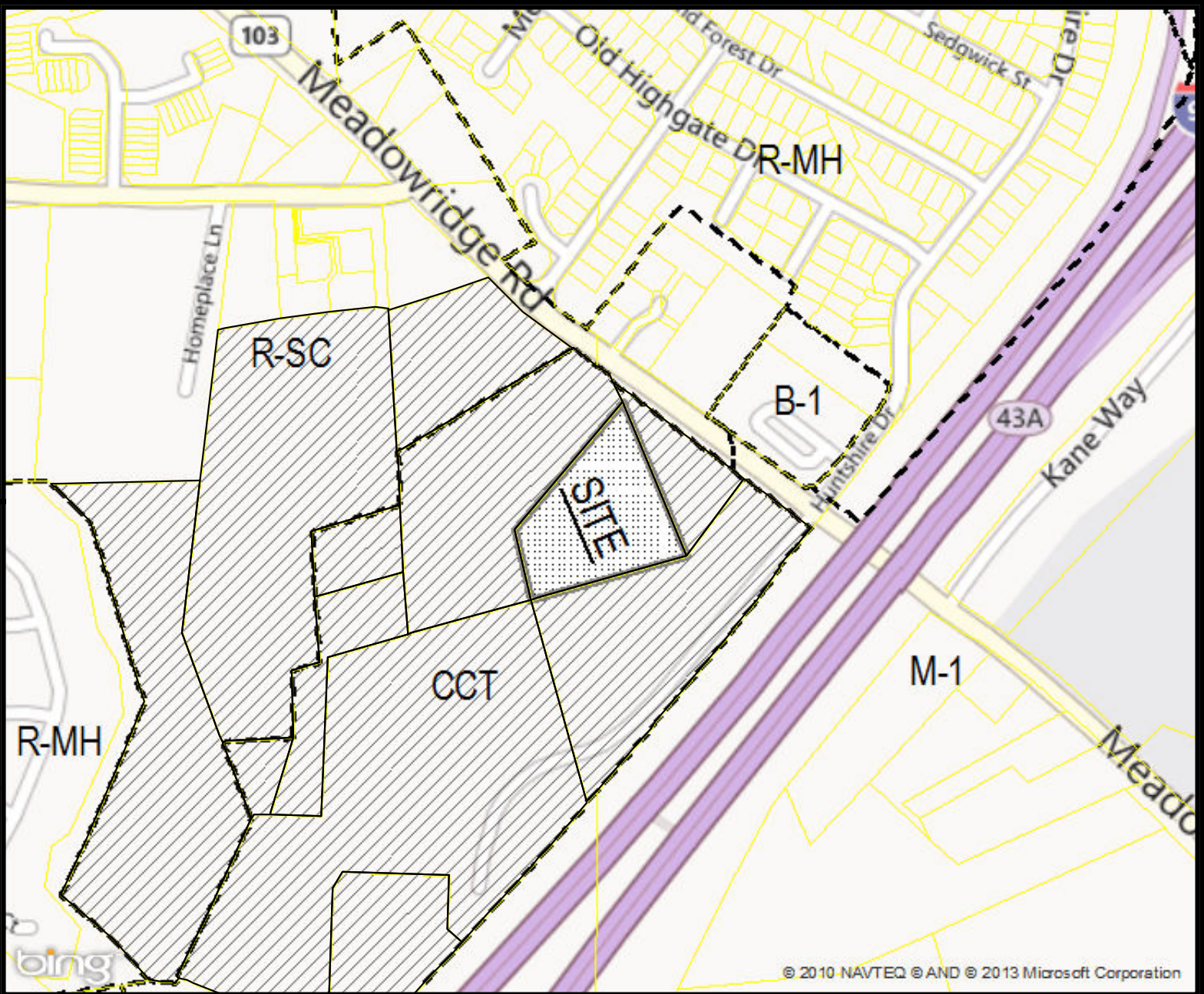


© 2010 NAVTEQ © AND © 2013 Microsoft Corporation

1	2	3	4	5		
6	7	8	9	10	11	
12	13	14	15	16	17	18
19	20	21	22	23	24	25
	27	28	29	30	31	32
	33	34	35	36	37	38
	39	40	41	42	43	44
		45	46	47	48	
					50	



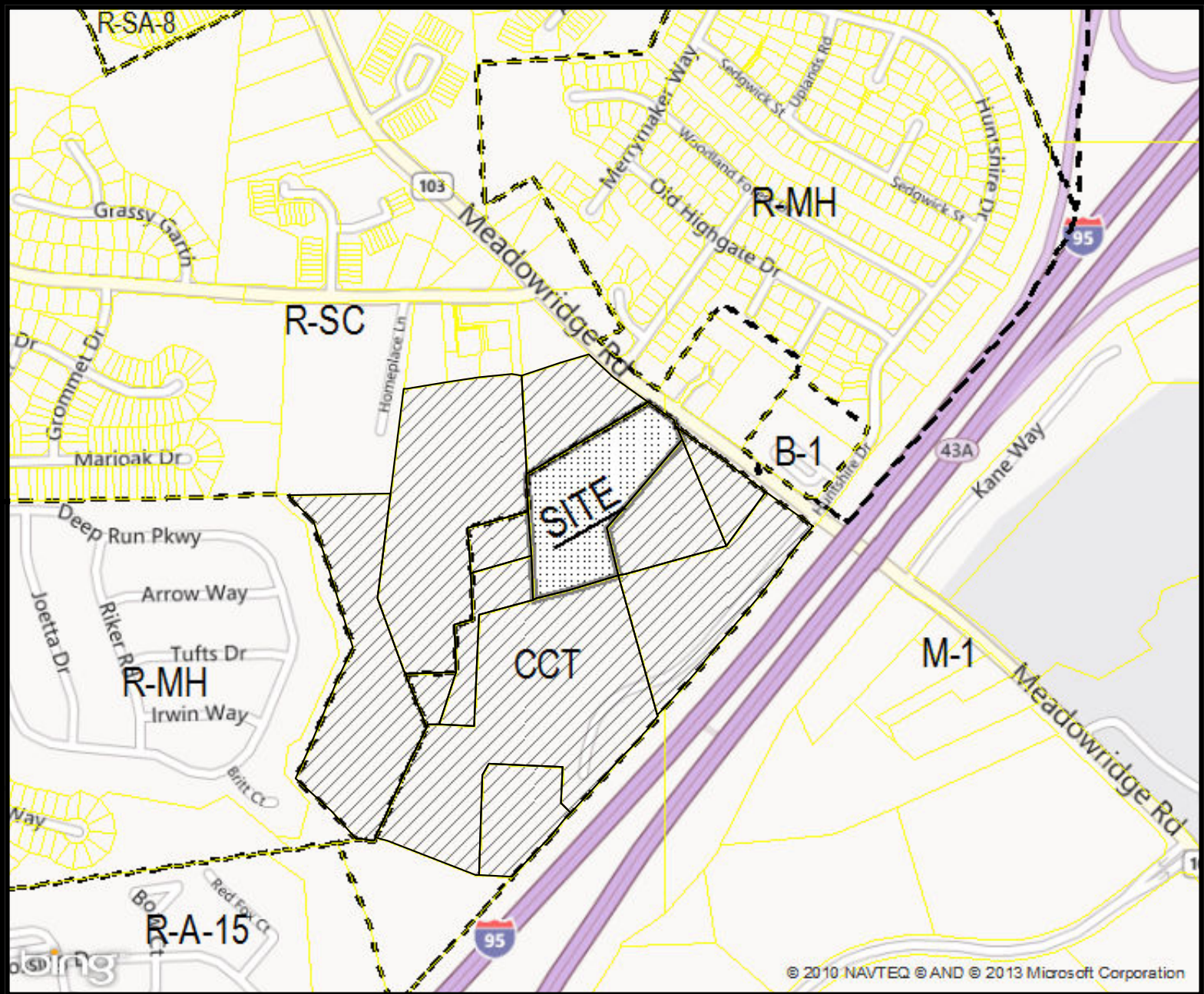
Zoning Map General Plan Amendment: **37.021** Tax ID: **1401169327**
 Current Zoning: **CCT** Council District: **2**
 Tax Map: **37** Grid: **22** Parcel: **500** Lot: **N/A**
 Address: **7745 MAYFIELD AVE**



1	2	3	4	5		
6	7	8	9	10	11	
12	13	14	15	16	17	18
19	20	21	22	23	24	25
	27	28	29	30	31	32
	33	34	35	36	37	38
	39	40	41	42	43	44
		45	46	47	48	
				50		



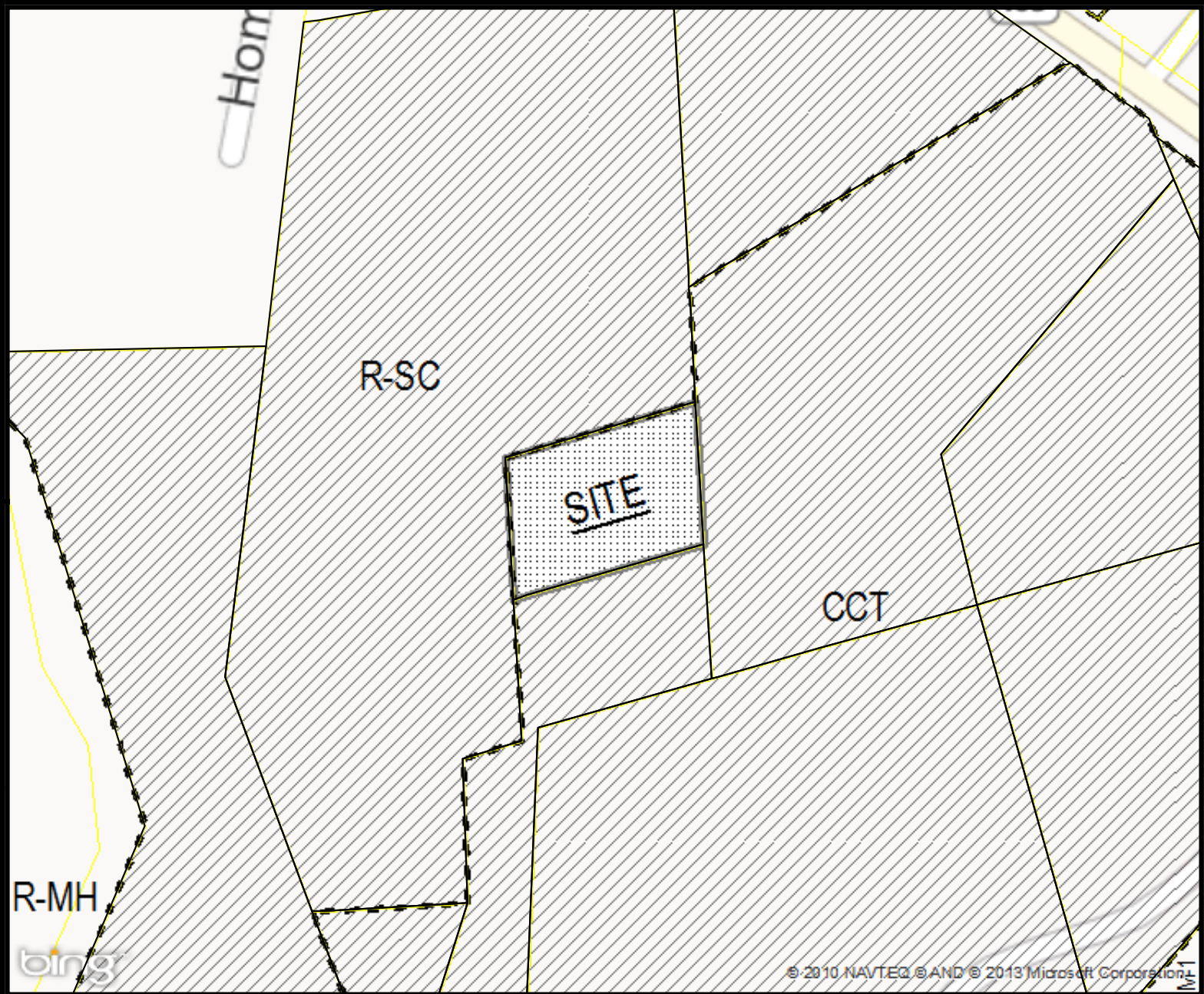
Zoning Map General Plan Amendment: 37.022 Tax ID: 1401176013
 Current Zoning: CCT Council District: 2
 Tax Map: 37 Grid: 22 Parcel: 524 Lot: N/A
 Address: 6494 MEADOWRIDGE RD



1	2	3	4	5		
6	7	8	9	10	11	
12	13	14	15	16	17	18
19	20	21	22	23	24	25
	27	28	29	30	31	32
	33	34	35	36	37	38
	39	40	41	42	43	44
		45	46	47	48	
				50		



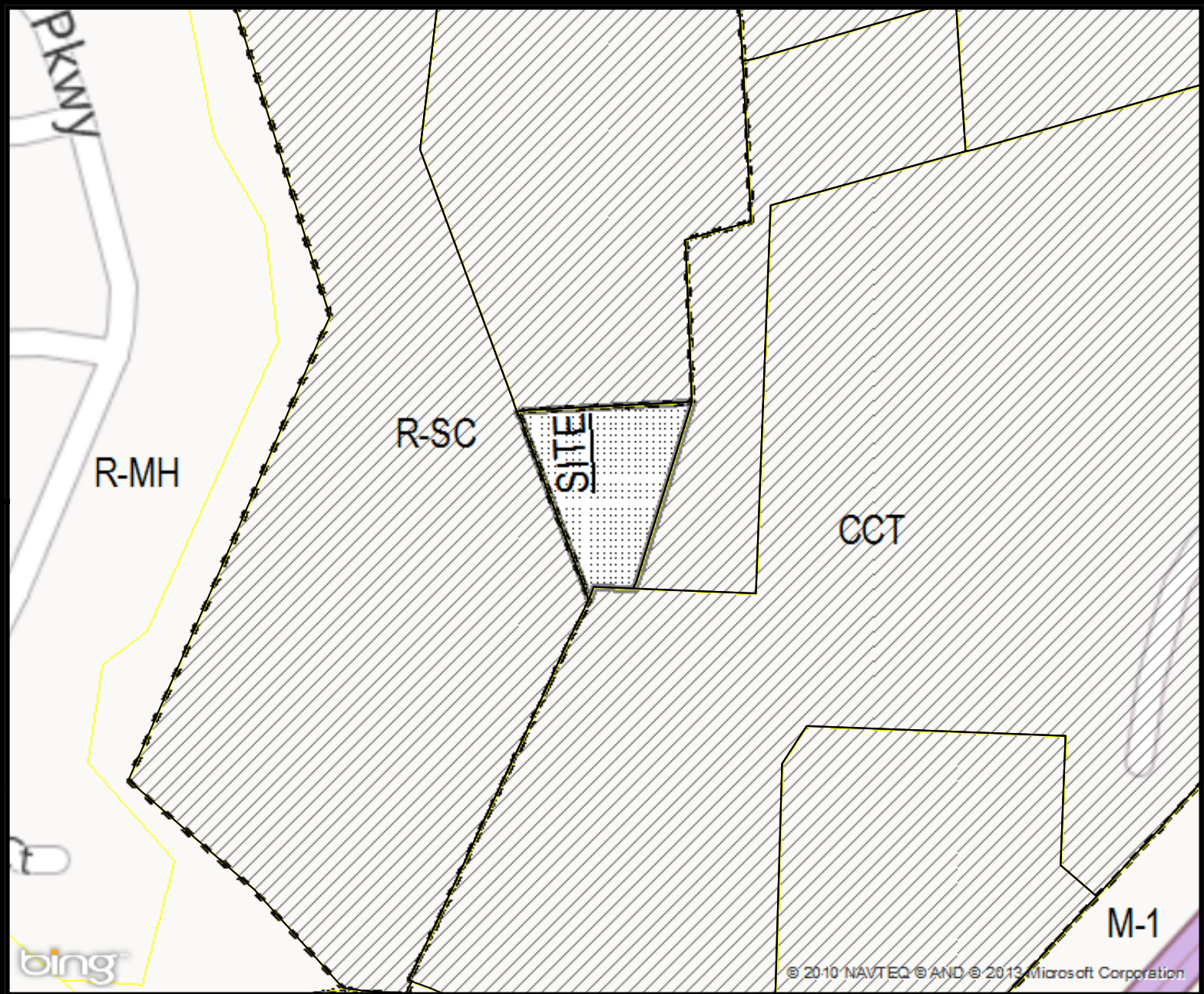
Zoning Map General Plan Amendment: 37.023 Tax ID: 1401159461
 Current Zoning: CCT Council District: 2
 Tax Map: 37 Grid: 22 Parcel: 536 Lot: N/A
 Address: 6450 MEADOWRIDGE RD



1	2	3	4	5		
6	7	8	9	10	11	
12	13	14	15	16	17	18
19	20	21	22	23	24	25
27	28	29	30	31	32	
33	34	35	36	37	38	
39	40	41	42	43	44	
45	46	47	48			
50						



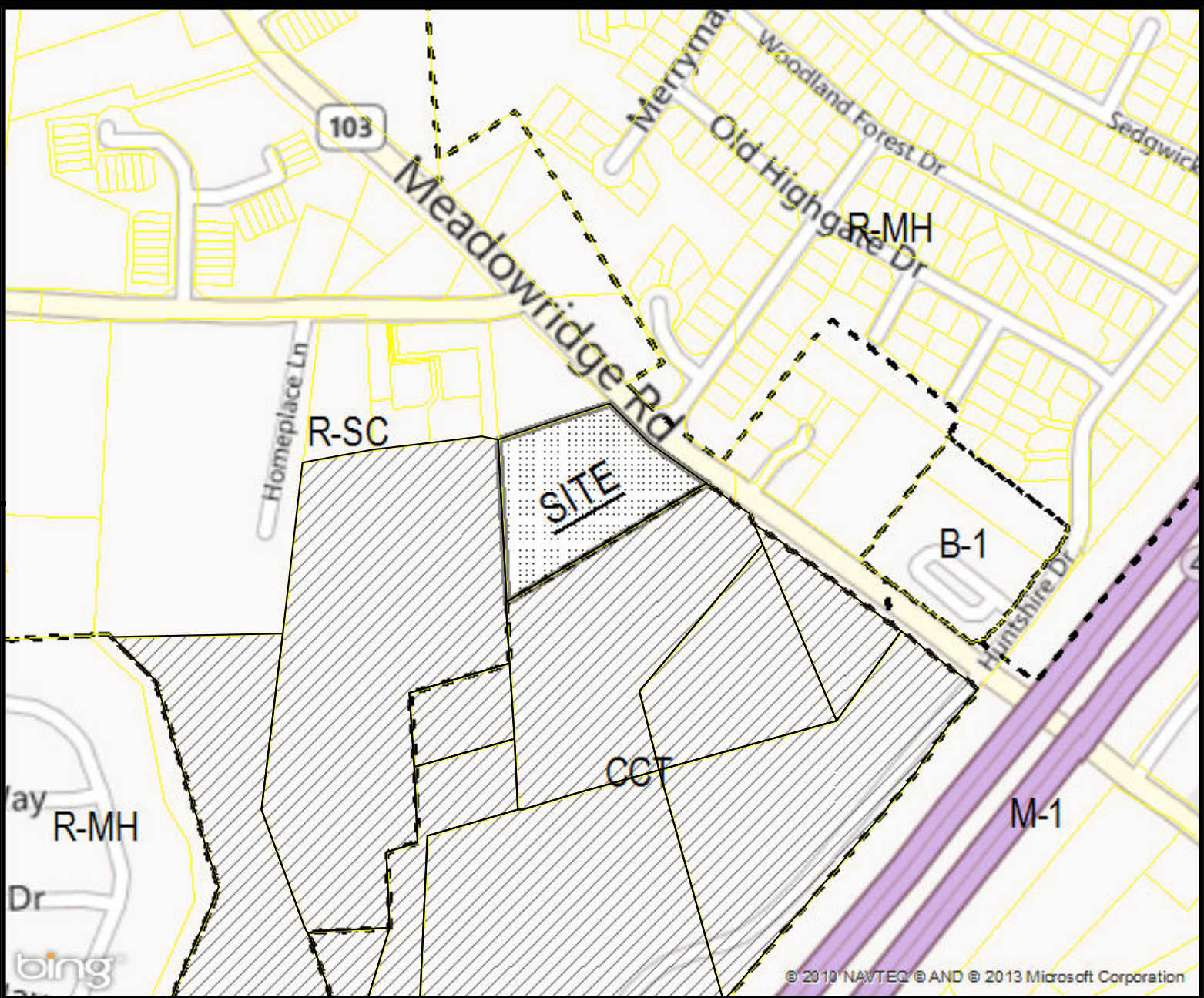
Zoning Map General Plan Amendment: 37.024 Tax ID: 1401180096
 Current Zoning: CCT Council District: 2
 Tax Map: 37 Grid: 21 Parcel: 454 Lot: N/A
 Address: 6482 MAYFIELD AVE



1	2	3	4	5		
6	7	8	9	10	11	
12	13	14	15	16	17	18
19	20	21	22	23	24	25
	27	28	29	30	31	32
	33	34	35	36	37	38
	39	40	41	42	43	44
		45	46	47	48	
				50		



Zoning Map General Plan Amendment: **37.025** Tax ID: **1401303546**
 Current Zoning: **CCT** Council District: **2**
 Tax Map: **37** Grid: **21** Parcel: **750** Lot: **N/A**
 Address: **6484 MAYFIELD AVE**

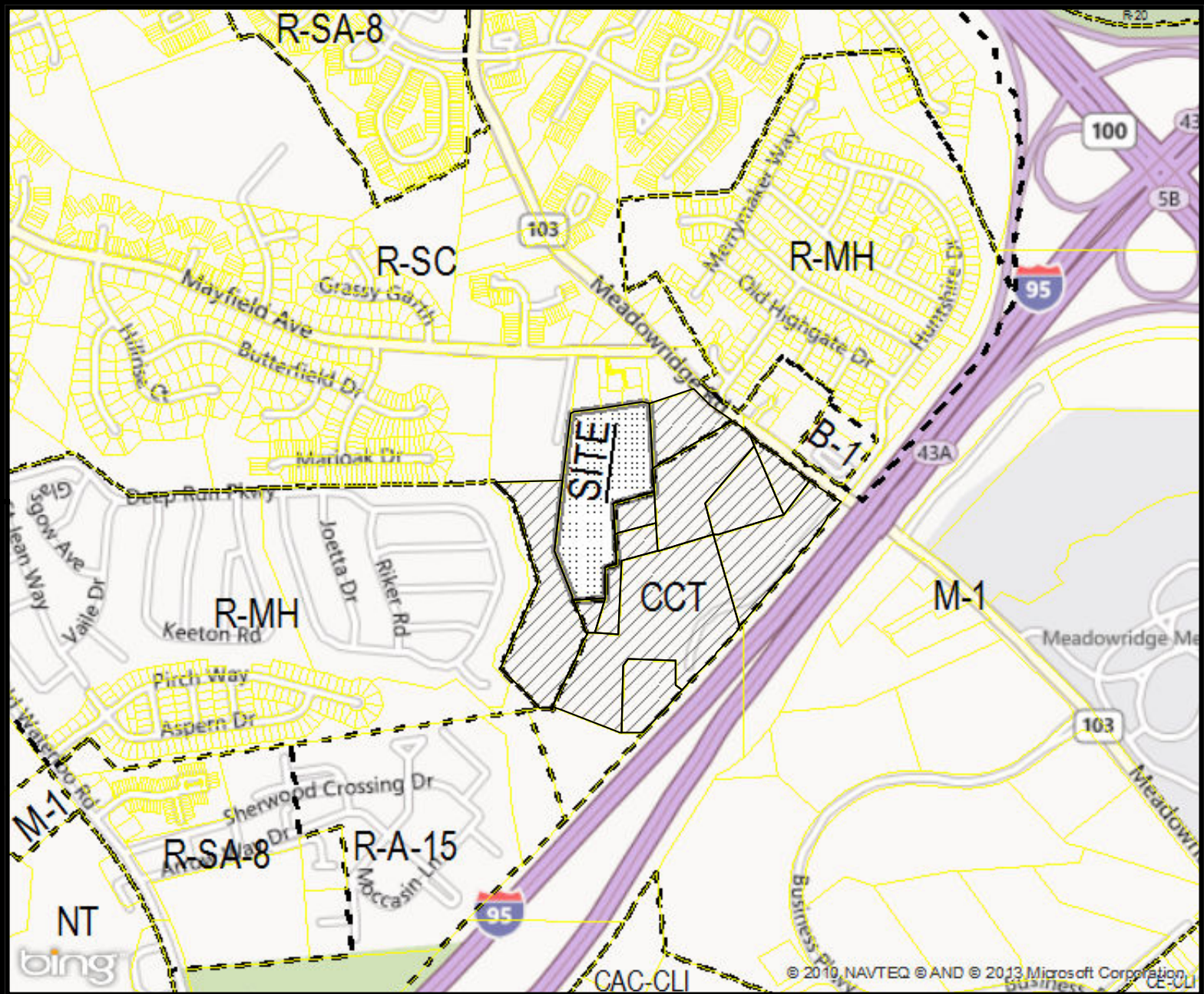


© 2010 NAVTEQ © AND © 2013 Microsoft Corporation

1	2	3	4	5		
6	7	8	9	10	11	
12	13	14	15	16	17	18
19	20	21	22	23	24	25
27	28	29	30	31	32	
33	34	35	36	37	38	
39	40	41	42	43	44	
45	46	47	48			
50						



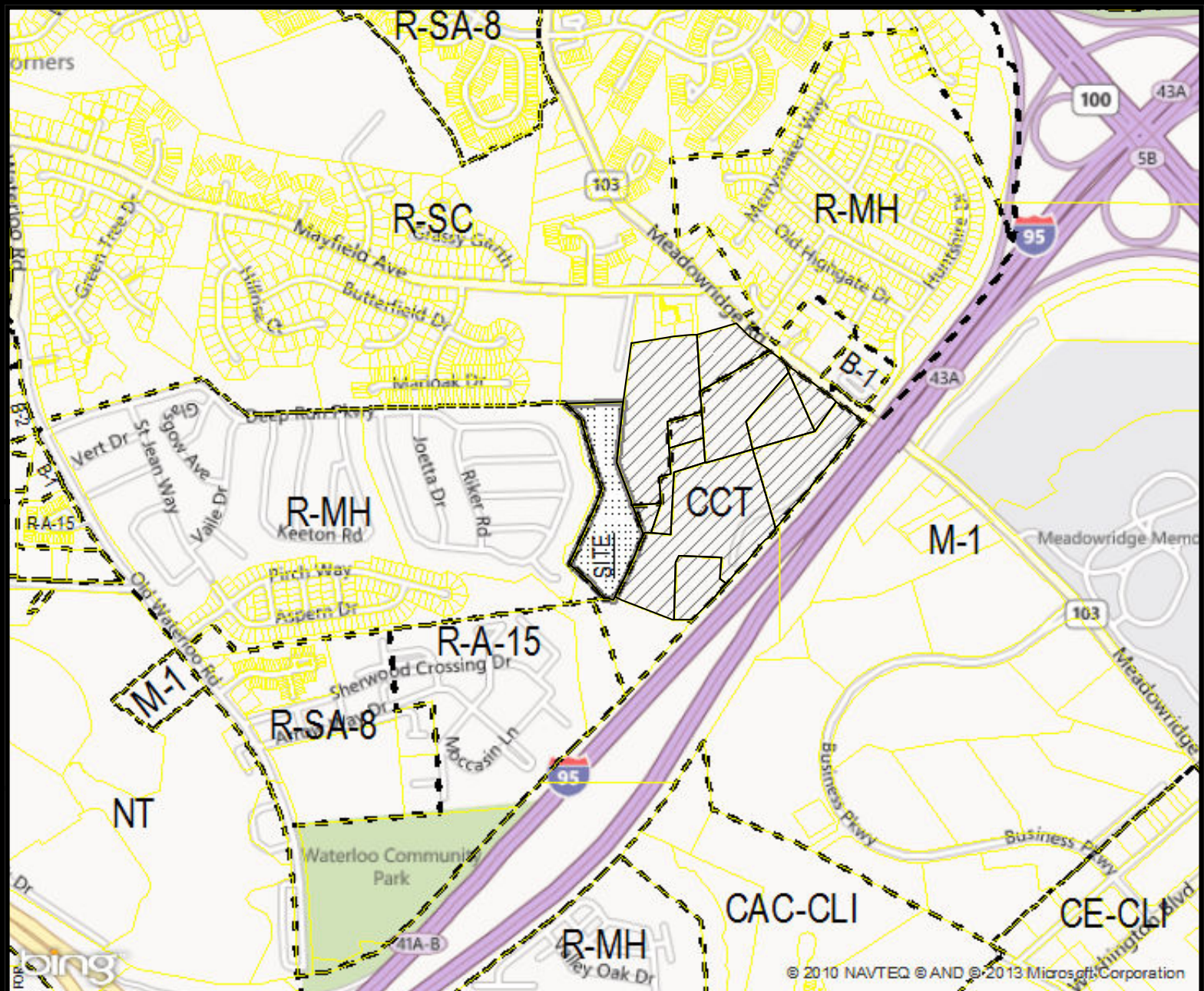
Zoning Map General Plan Amendment: 37.028 Tax ID: 1401159496
 Current Zoning: R-SC Council District: 2
 Tax Map: 37 Grid: 16 Parcel: 172 Lot: N/A
 Address: 6446 Meadowridge Road



1	2	3	4	5		
6	7	8	9	10	11	
12	13	14	15	16	17	18
19	20	21	22	23	24	25
	27	28	29	30	31	32
	33	34	35	36	37	38
	39	40	41	42	43	44
		45	46	47	48	
						50



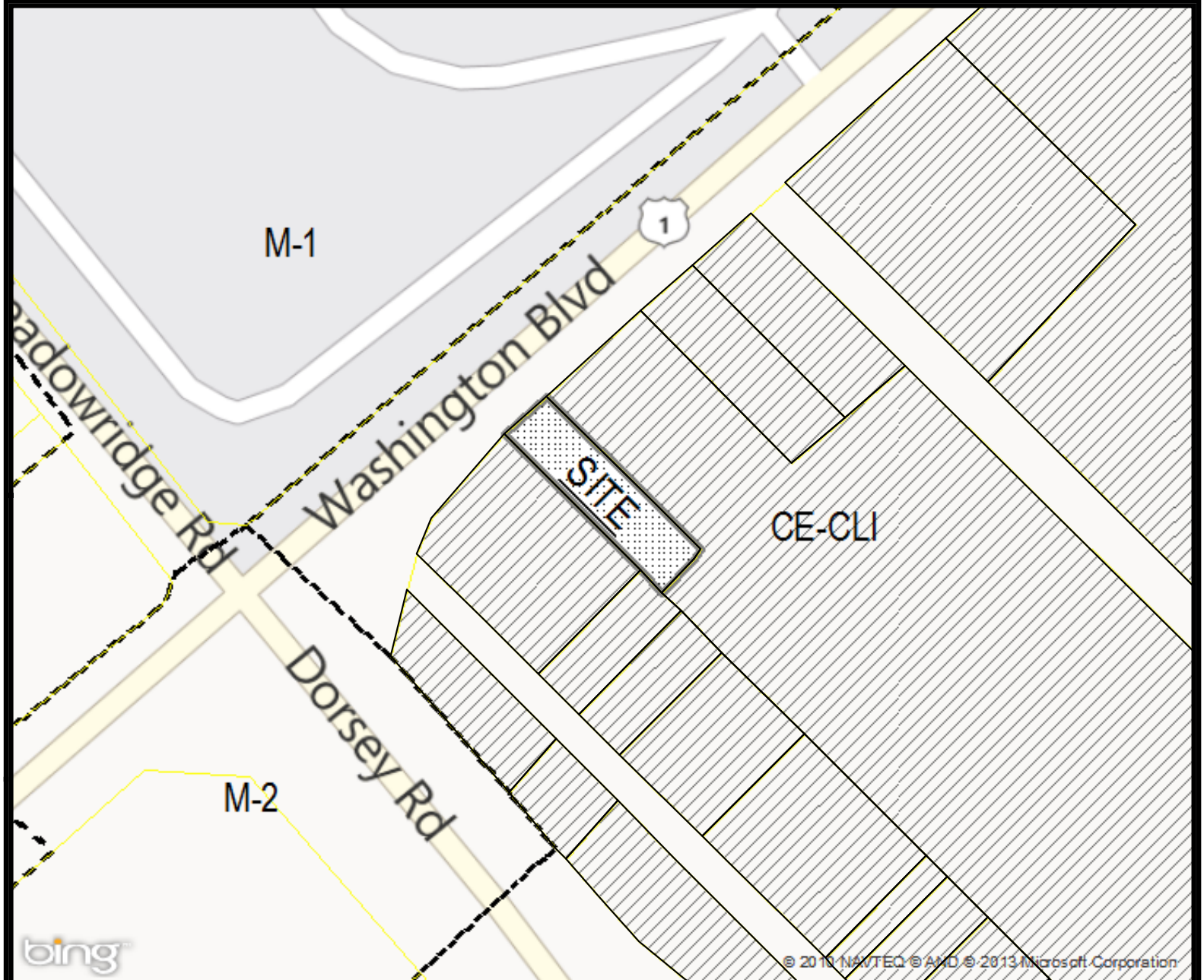
Zoning Map General Plan Amendment: **37.028** Tax ID: **1401183184**
 Current Zoning: **R-SC** Council District: **2**
 Tax Map: **37** Grid: **15** Parcel: **408** Lot: **N/A**
 Address: **6480 Meadowridge Road**



1	2	3	4	5		
6	7	8	9	10	11	
12	13	14	15	16	17	18
19	20	21	22	23	24	25
	27	28	29	30	31	32
	33	34	35	36	37	38
	39	40	41	42	43	44
		45	46	47	48	
					50	



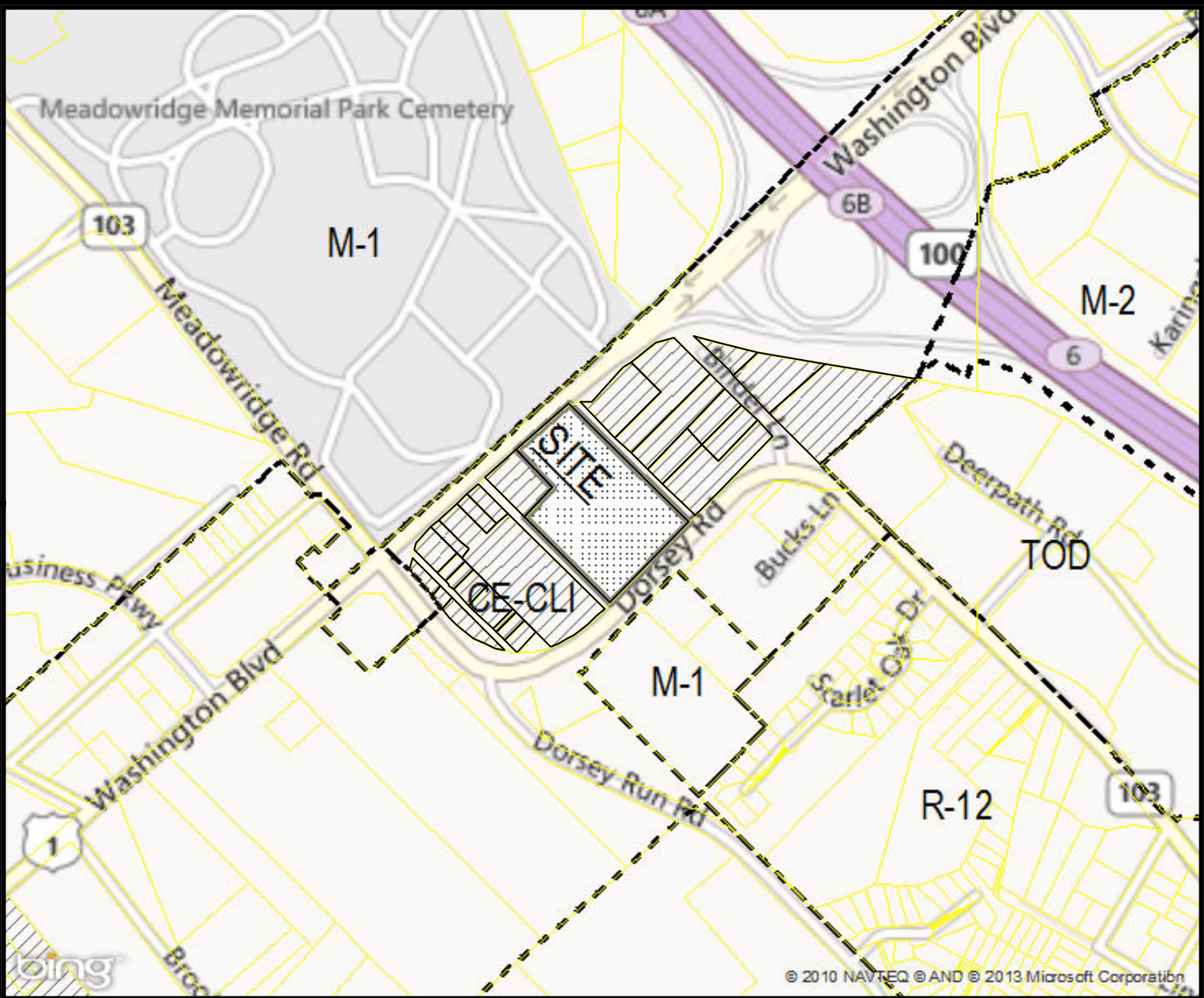
Zoning Map General Plan Amendment: 37.028 Tax ID: 1401177699
 Current Zoning: R-SC Council District: 2
 Tax Map: 37 Grid: 21 Parcel: 170 Lot: N/A
 Address: Meadowridge Road



1	2	3	4	5		
6	7	8	9	10	11	
12	13	14	15	16	17	18
19	20	21	22	23	24	25
	27	28	29	30	31	32
	33	34	35	36	37	38
	39	40	41	42	43	44
	45	46	47	48		
				50		



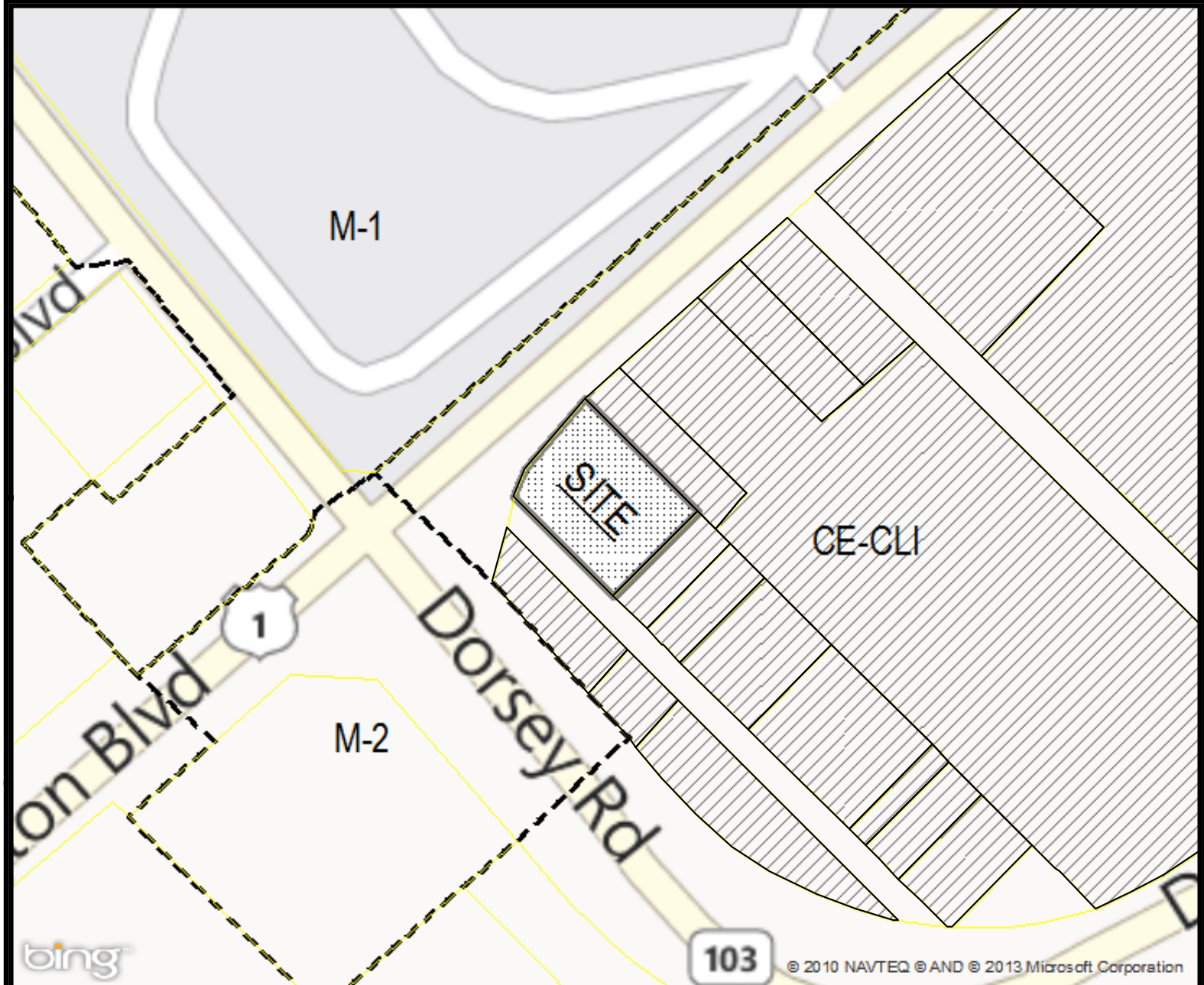
Zoning Map General Plan Amendment: **37.002** Tax ID: **1401161296**
 Current Zoning: **CE-CLI** Council District: **2**
 Tax Map: **37** Grid: **23** Parcel: **273** Lot: **N/A**
 Address: **7275 WASHINGTON BLVD**



1	2	3	4	5		
6	7	8	9	10	11	
12	13	14	15	16	17	18
19	20	21	22	23	24	25
	27	28	29	30	31	32
	33	34	35	36	37	38
	39	40	41	42	43	44
		45	46	47	48	
				50		



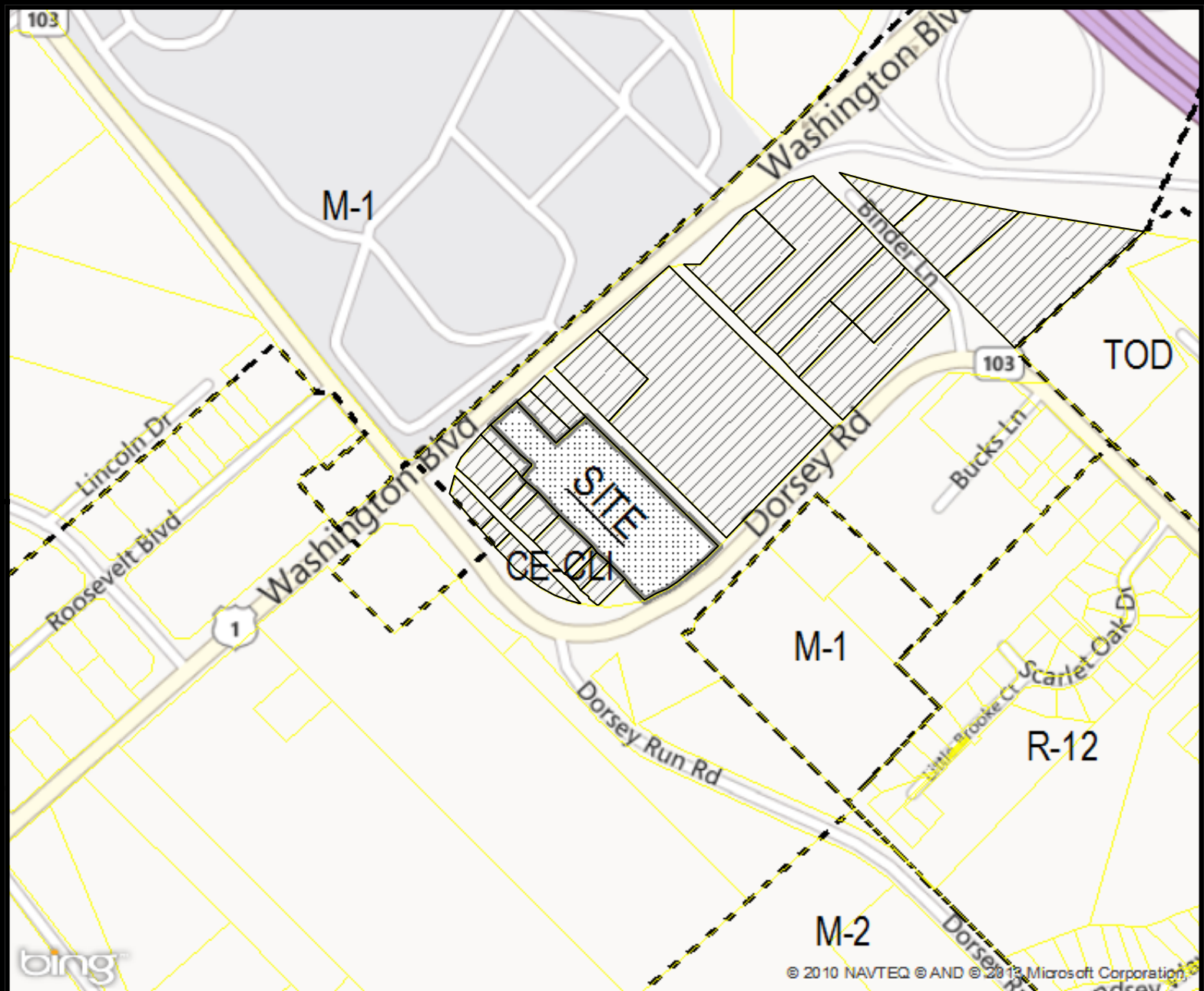
Zoning Map General Plan Amendment: **37.003** Tax ID: **1401176765**
 Current Zoning: **CE-CLI** Council District: **2**
 Tax Map: **37** Grid: **23** Parcel: **107** Lot: **N/A**
 Address: **7239 WASHINGTON BLVD**



1	2	3	4	5		
6	7	8	9	10	11	
12	13	14	15	16	17	18
19	20	21	22	23	24	25
	27	28	29	30	31	32
	33	34	35	36	37	38
	39	40	41	42	43	44
		45	46	47	48	
				50		



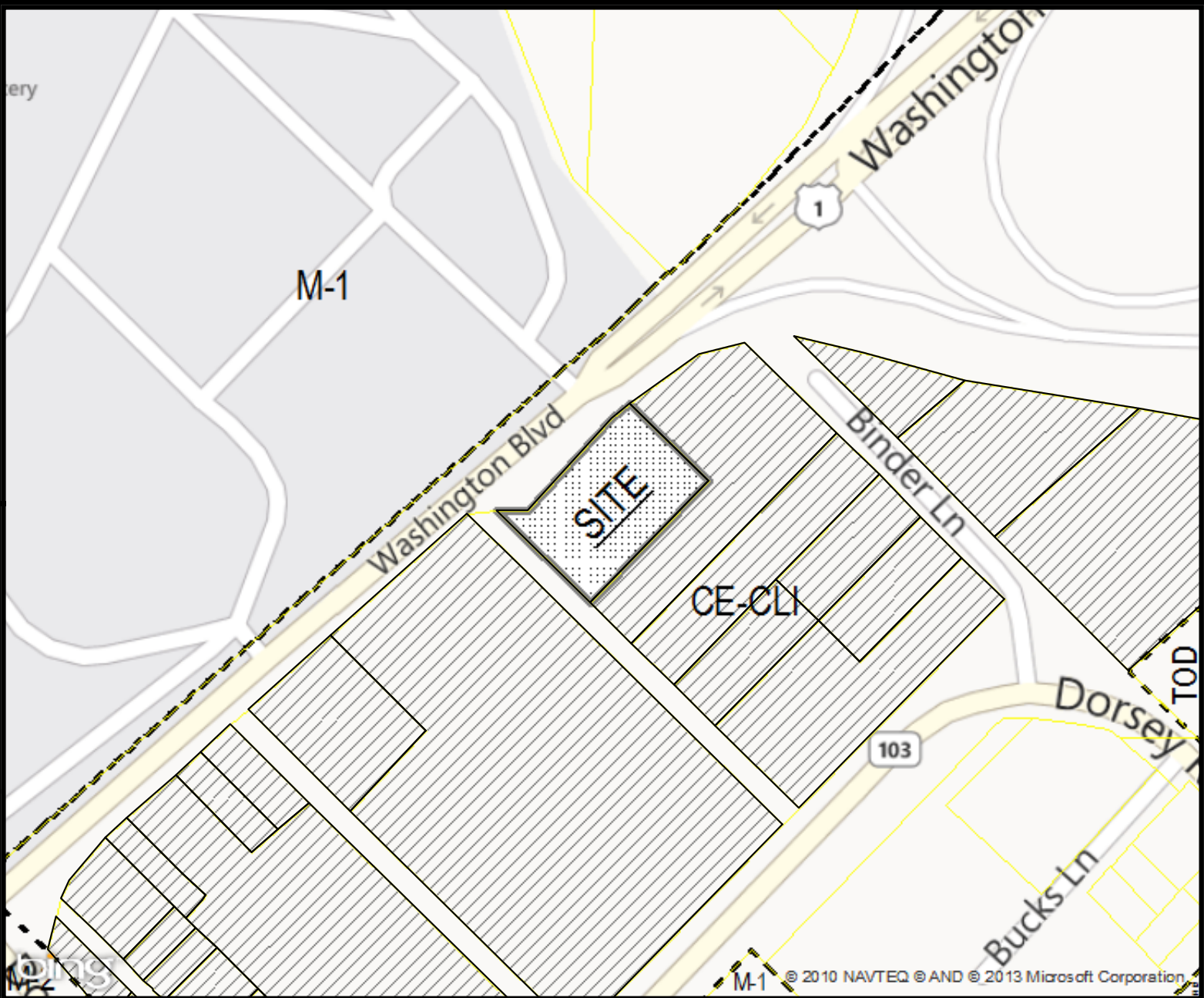
Zoning Map General Plan Amendment: **37.005** Tax ID: **1401172735**
 Current Zoning: **CE-CLI** Council District: **2**
 Tax Map: **37** Grid: **23** Parcel: **265** Lot: **N/A**
 Address: **7281 WASHINGTON BLVD**



1	2	3	4	5		
6	7	8	9	10	11	
12	13	14	15	16	17	18
19	20	21	22	23	24	25
	27	28	29	30	31	32
	33	34	35	36	37	38
	39	40	41	42	43	44
		45	46	47	48	
				50		



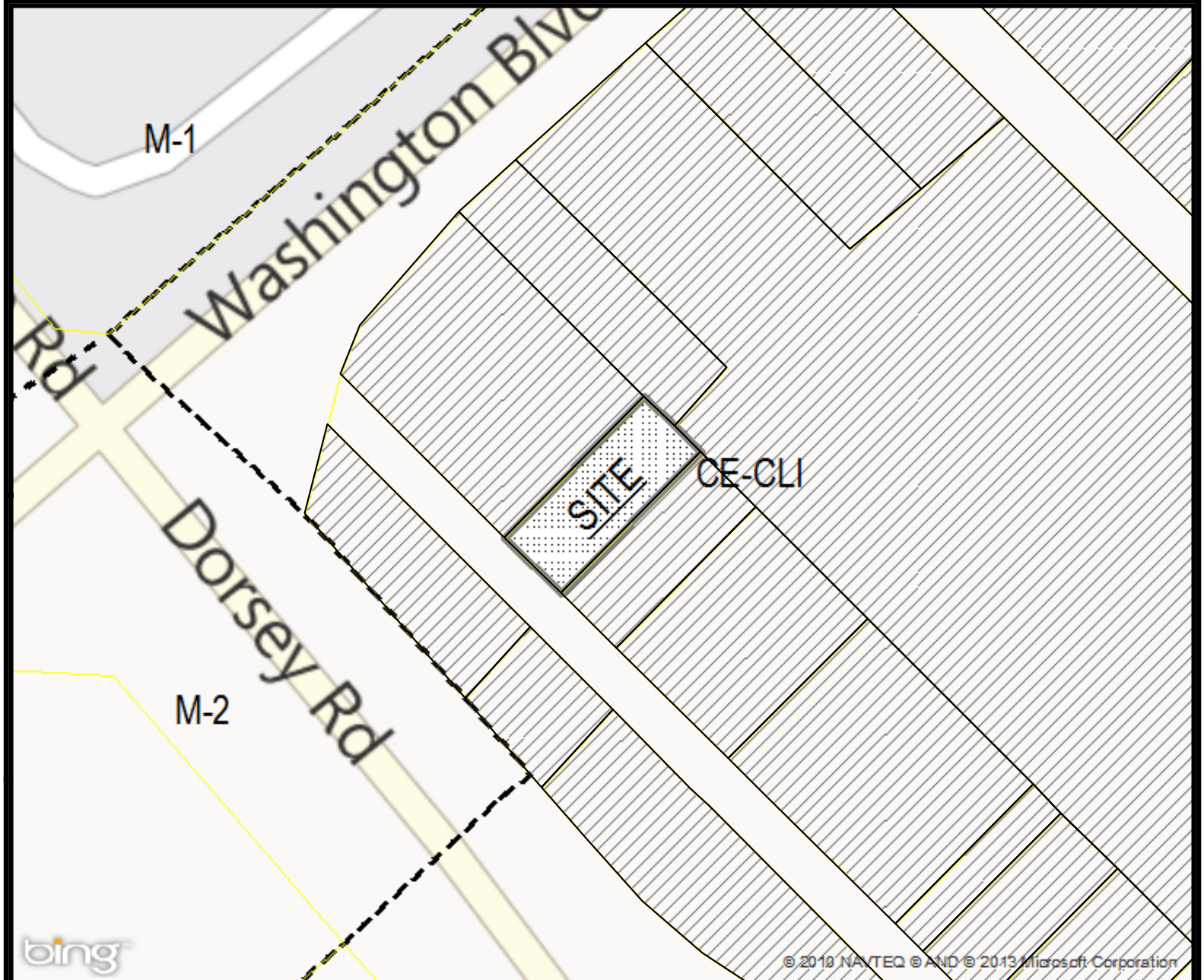
Zoning Map General Plan Amendment: 37.006 Tax ID: 1401180665
 Current Zoning: CE-CLI Council District: 2
 Tax Map: 37 Grid: 23 Parcel: 272 Lot: N/A
 Address: 7269 WASHINGTON BLVD



1	2	3	4	5		
6	7	8	9	10	11	
12	13	14	15	16	17	18
19	20	21	22	23	24	25
	27	28	29	30	31	32
	33	34	35	36	37	38
	39	40	41	42	43	44
		45	46	47	48	
				50		



Zoning Map General Plan Amendment: **37.007** Tax ID: **1401163833**
 Current Zoning: **CE-CLI** Council District: **2**
 Tax Map: **37** Grid: **23** Parcel: **452** Lot: **3 4 5**
 Address: **7223 WASHINGTON BLVD**



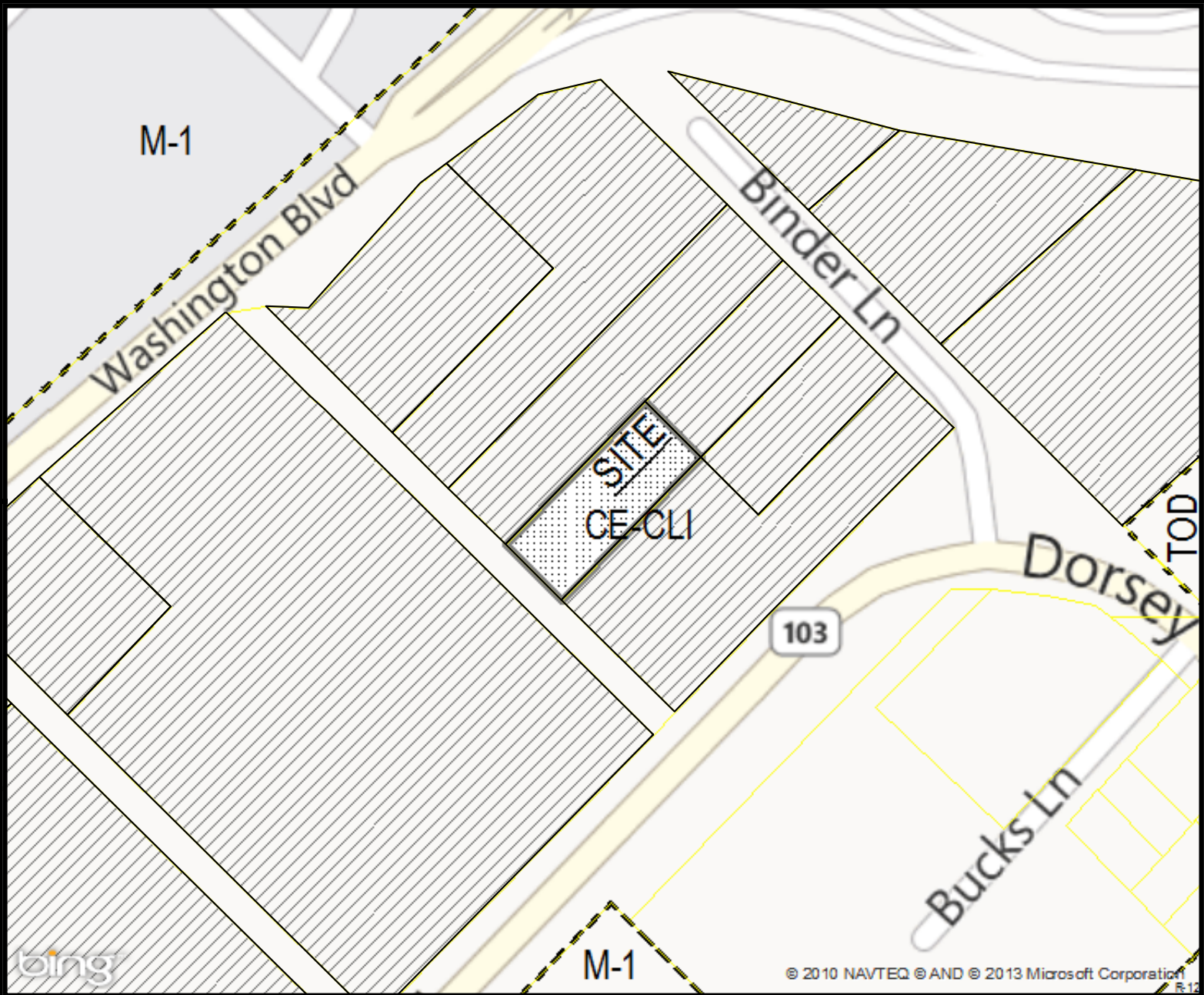
bing

© 2010 NAVTEQ © AND © 2013 Microsoft Corporation

1	2	3	4	5		
6	7	8	9	10	11	
12	13	14	15	16	17	18
19	20	21	22	23	24	25
	27	28	29	30	31	32
	33	34	35	36	37	38
	39	40	41	42	43	44
	45	46	47	48		
				50		



Zoning Map General Plan Amendment: **43.017** Tax ID: **1401172727**
 Current Zoning: **CE-CLI** Council District: **2**
 Tax Map: **43** Grid: **5** Parcel: **73** Lot: **N/A**
 Address: **7283 WASHINGTON BLVD**



1	2	3	4	5		
6	7	8	9	10	11	
12	13	14	15	16	17	18
19	20	21	22	23	24	25
	27	28	29	30	31	32
	33	34	35	36	37	38
	39	40	41	42	43	44
		45	46	47	48	
				50		



Zoning Map General Plan Amendment: **37.014** Tax ID: **1401163361**
 Current Zoning: **CE-CLI** Council District: **2**
 Tax Map: **37** Grid: **23** Parcel: **276** Lot: **10**
 Address: **6718 BINDER LN**



1	2	3	4	5		
6	7	8	9	10	11	
12	13	14	15	16	17	18
19	20	21	22	23	24	25
	27	28	29	30	31	32
	33	34	35	36	37	38
	39	40	41	42	43	44
		45	46	47	48	
				50		



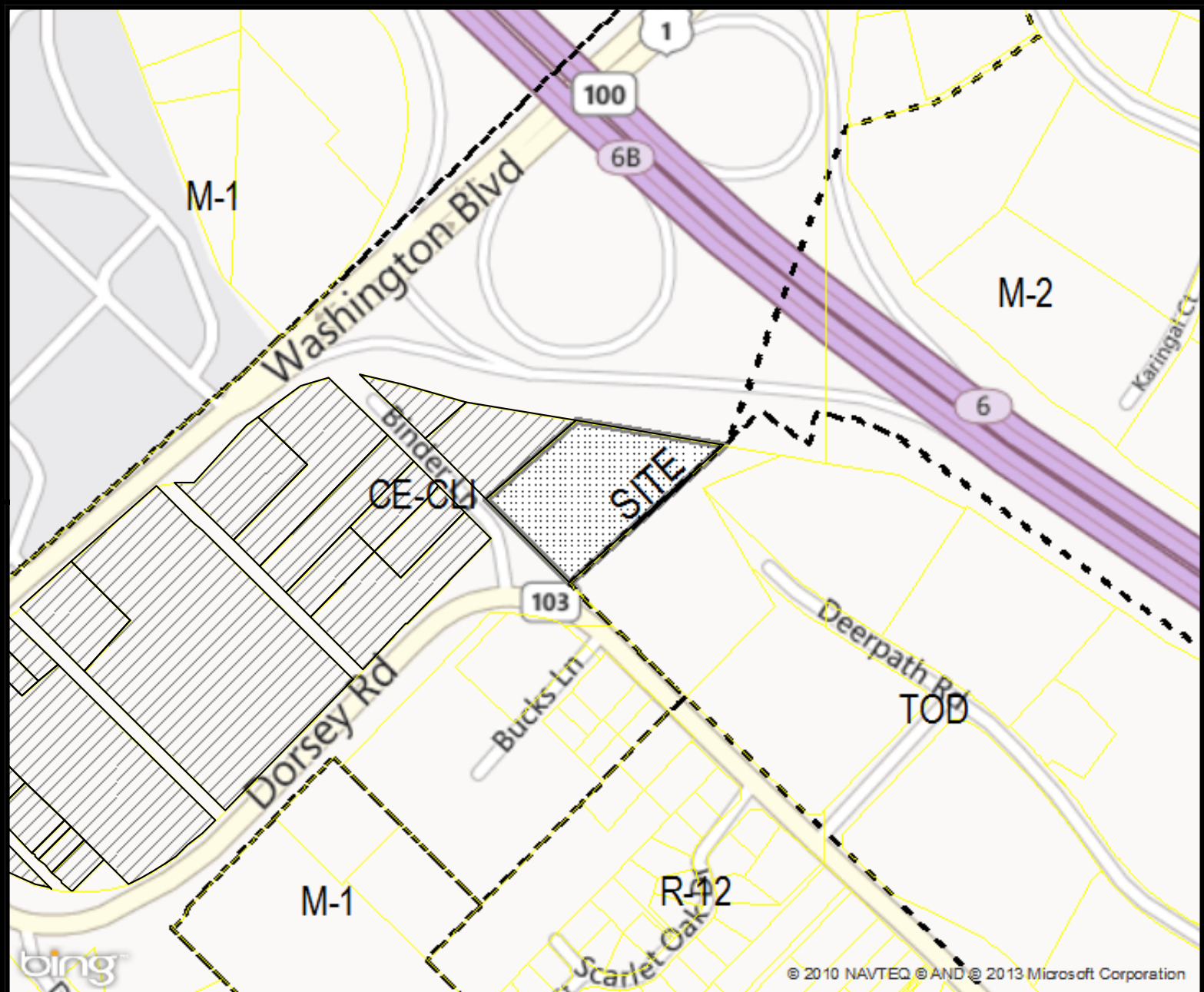
Zoning Map General Plan Amendment: **37.015** Tax ID: **1401163884**
 Current Zoning: **CE-CLI** Council District: **2**
 Tax Map: **37** Grid: **23** Parcel: **277** Lot: **11**
 Address: **6724 BINDER LN**



1	2	3	4	5		
6	7	8	9	10	11	
12	13	14	15	16	17	18
19	20	21	22	23	24	25
	27	28	29	30	31	32
	33	34	35	36	37	38
	39	40	41	42	43	44
		45	46	47	48	
				50		



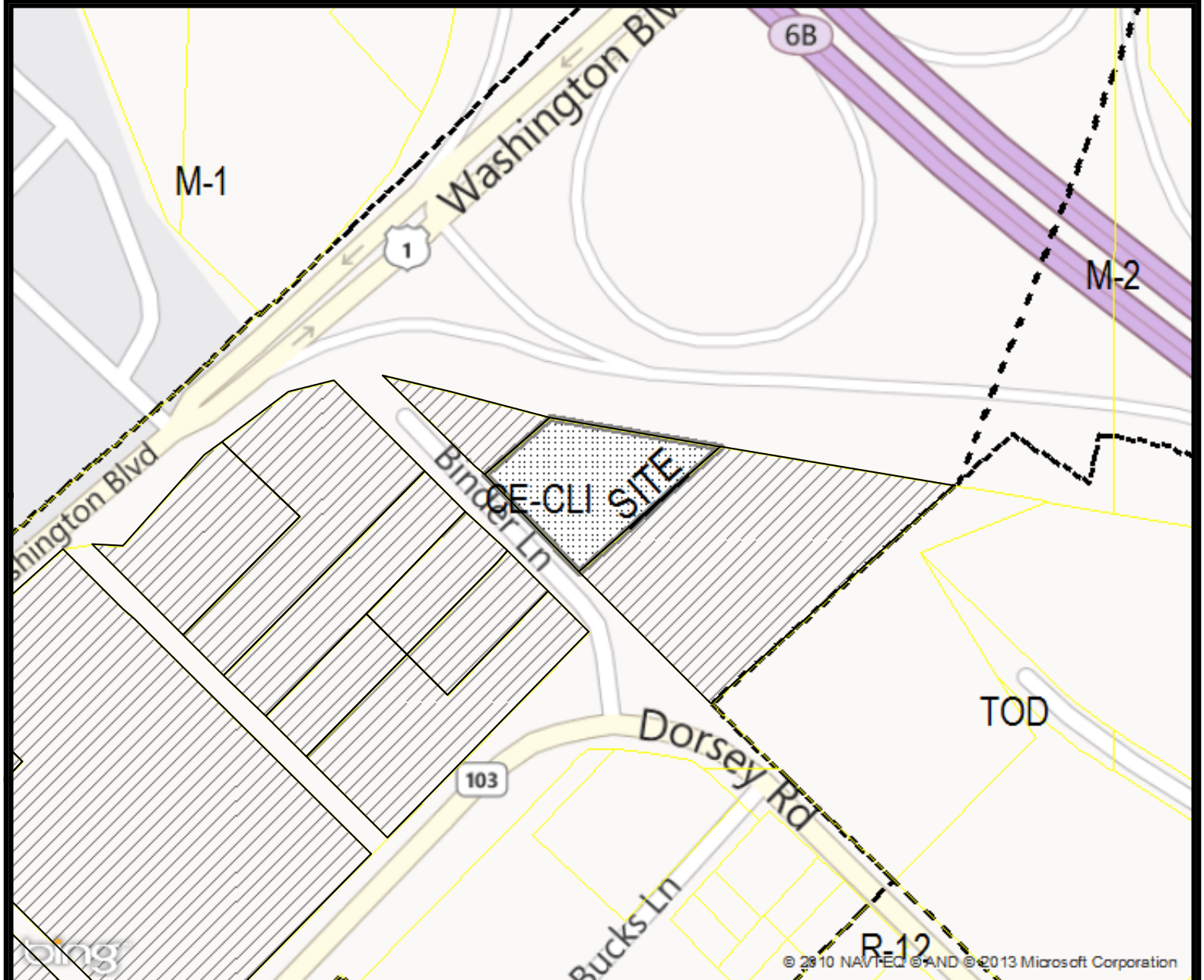
Zoning Map General Plan Amendment: **37.016** Tax ID: **1401163841**
 Current Zoning: **CE-CLI** Council District: **2**
 Tax Map: **37** Grid: **23** Parcel: **280** Lot: **13**
 Address: **6728 BINDER LN**



1	2	3	4	5		
6	7	8	9	10	11	
12	13	14	15	16	17	18
19	20	21	22	23	24	25
	27	28	29	30	31	32
	33	34	35	36	37	38
	39	40	41	42	43	44
		45	46	47	48	
				50		



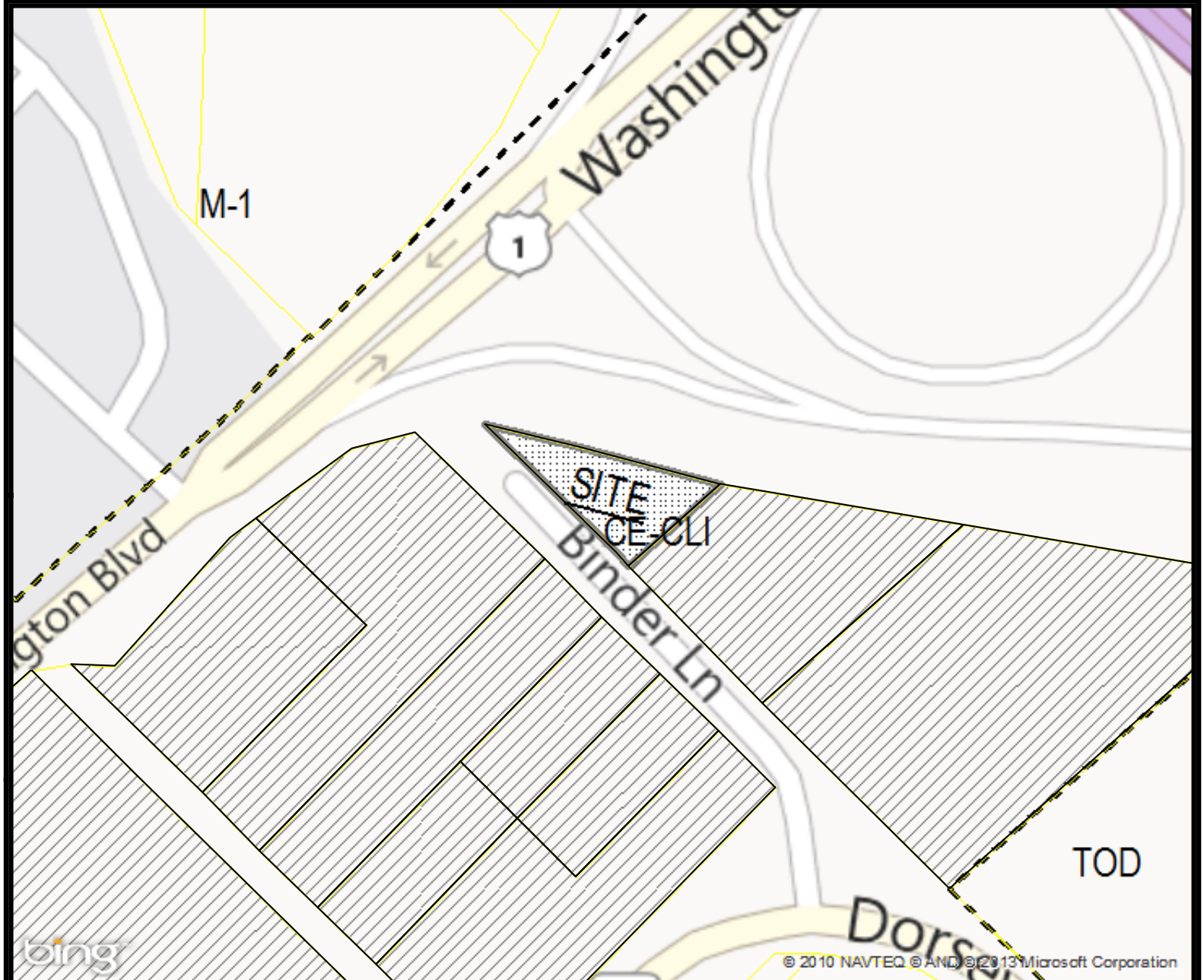
Zoning Map General Plan Amendment: **37.027** Tax ID: **1401210750**
 Current Zoning: **CE-CLI** Council District: **2**
 Tax Map: **37** Grid: **23** Parcel: **645** Lot: **N/A**
 Address: **6751 & 6755 Dorsey Road**



1	2	3	4	5		
6	7	8	9	10	11	
12	13	14	15	16	17	18
19	20	21	22	23	24	25
	27	28	29	30	31	32
	33	34	35	36	37	38
	39	40	41	42	43	44
		45	46	47	48	
				50		



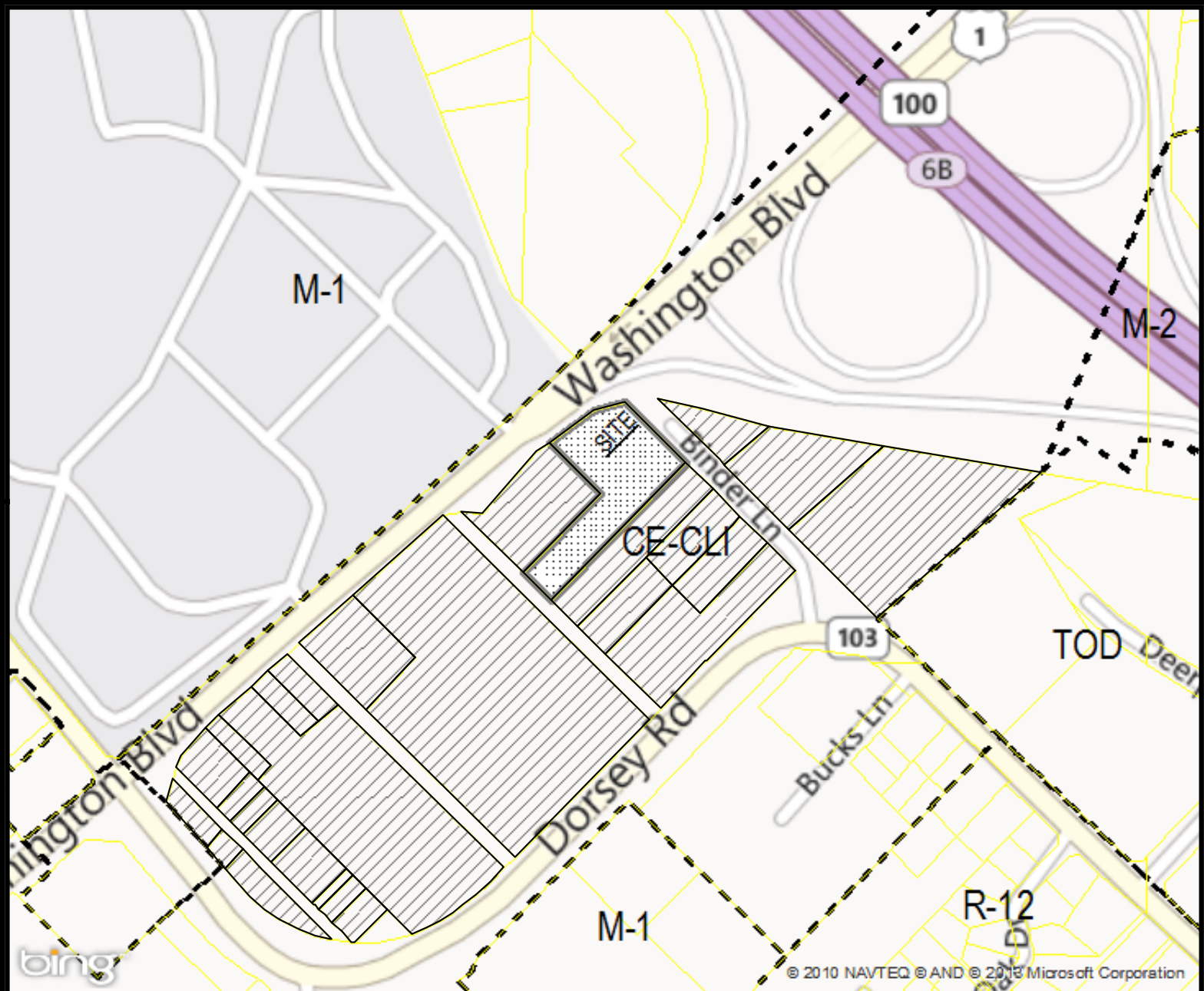
Zoning Map General Plan Amendment: **37.027** Tax ID: **1401206834**
 Current Zoning: **CE-CLI** Council District: **2**
 Tax Map: **37** Grid: **23** Parcel: **83** Lot: **N/A**
 Address: **6725 Binder Lane**



1	2	3	4	5		
6	7	8	9	10	11	
12	13	14	15	16	17	18
19	20	21	22	23	24	25
	27	28	29	30	31	32
	33	34	35	36	37	38
	39	40	41	42	43	44
		45	46	47	48	
				50		



Zoning Map General Plan Amendment: **37.027** Tax ID: **1401163809**
 Current Zoning: **CE-CLI** Council District: **2**
 Tax Map: **37** Grid: **24** Parcel: **289** Lot: **N/A**
 Address: **6715 BINDER LANE**



1	2	3	4	5		
6	7	8	9	10	11	
12	13	14	15	16	17	18
19	20	21	22	23	24	25
	27	28	29	30	31	32
	33	34	35	36	37	38
	39	40	41	42	43	44
		45	46	47	48	
				50		



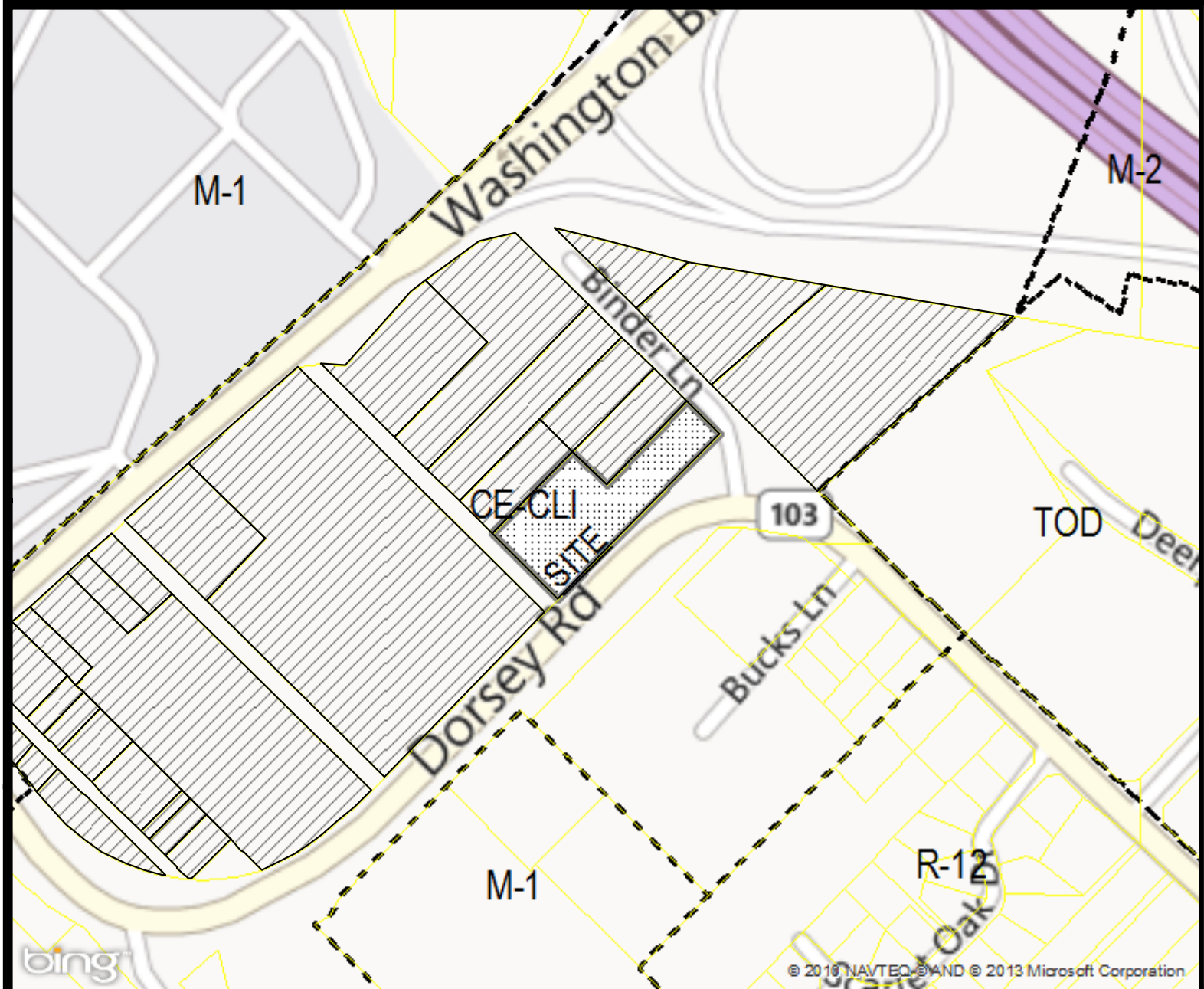
Zoning Map General Plan Amendment: **37.027** Tax ID: **1401179764**
 Current Zoning: **CE-CLI** Council District: **2**
 Tax Map: **37** Grid: **23** Parcel: **283** Lot: **N/A**
 Address: **6710 Binder Lane**



1	2	3	4	5		
6	7	8	9	10	11	
12	13	14	15	16	17	18
19	20	21	22	23	24	25
	27	28	29	30	31	32
	33	34	35	36	37	38
	39	40	41	42	43	44
		45	46	47	48	
				50		



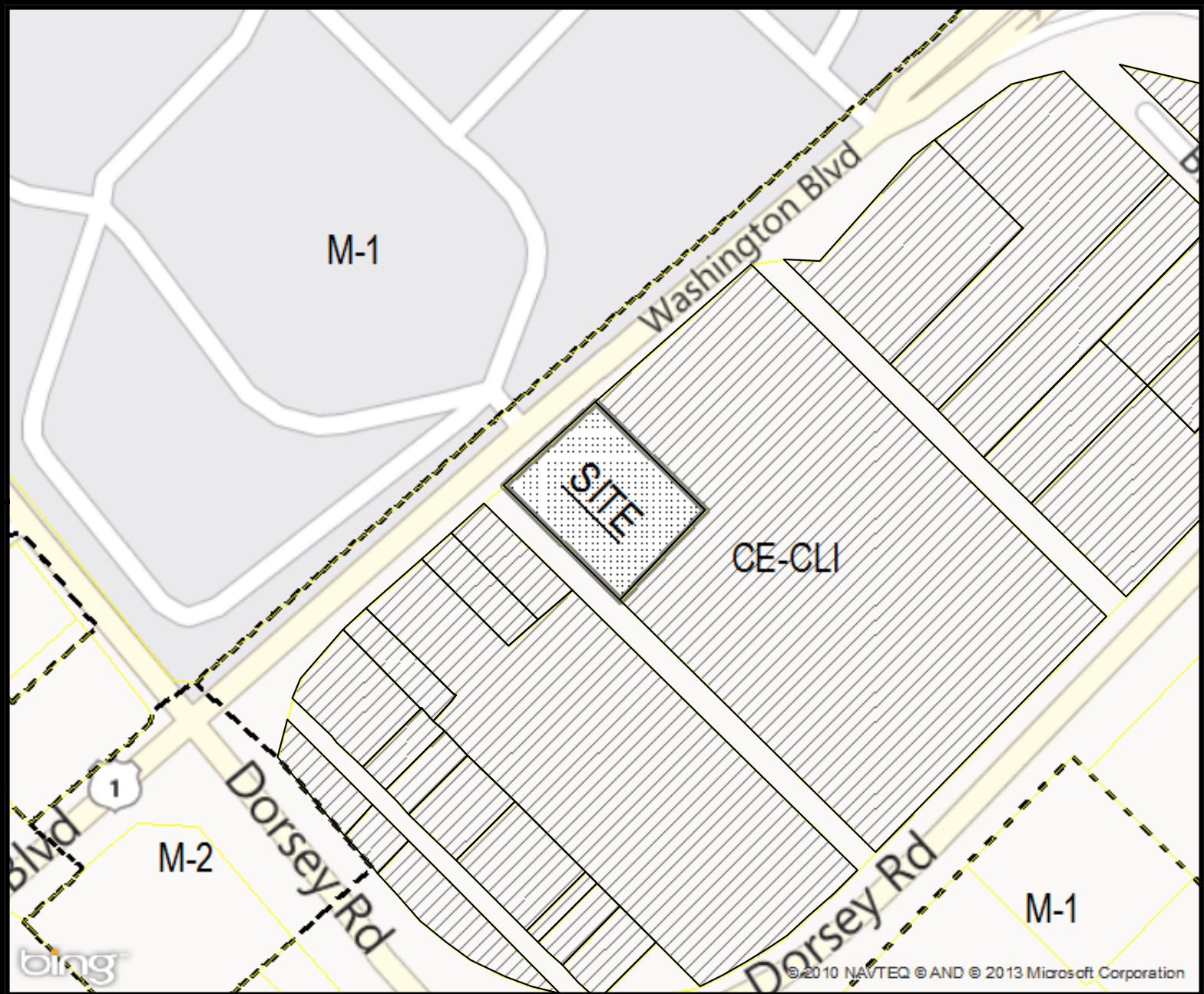
Zoning Map General Plan Amendment: **37.027** Tax ID: **1401163825**
 Current Zoning: **CE-CLI** Council District: **2**
 Tax Map: **37** Grid: **23** Parcel: **278** Lot: **N/A**
 Address: **6714 Binder Lane**



1	2	3	4	5		
6	7	8	9	10	11	
12	13	14	15	16	17	18
19	20	21	22	23	24	25
	27	28	29	30	31	32
	33	34	35	36	37	38
	39	40	41	42	43	44
		45	46	47	48	
				50		



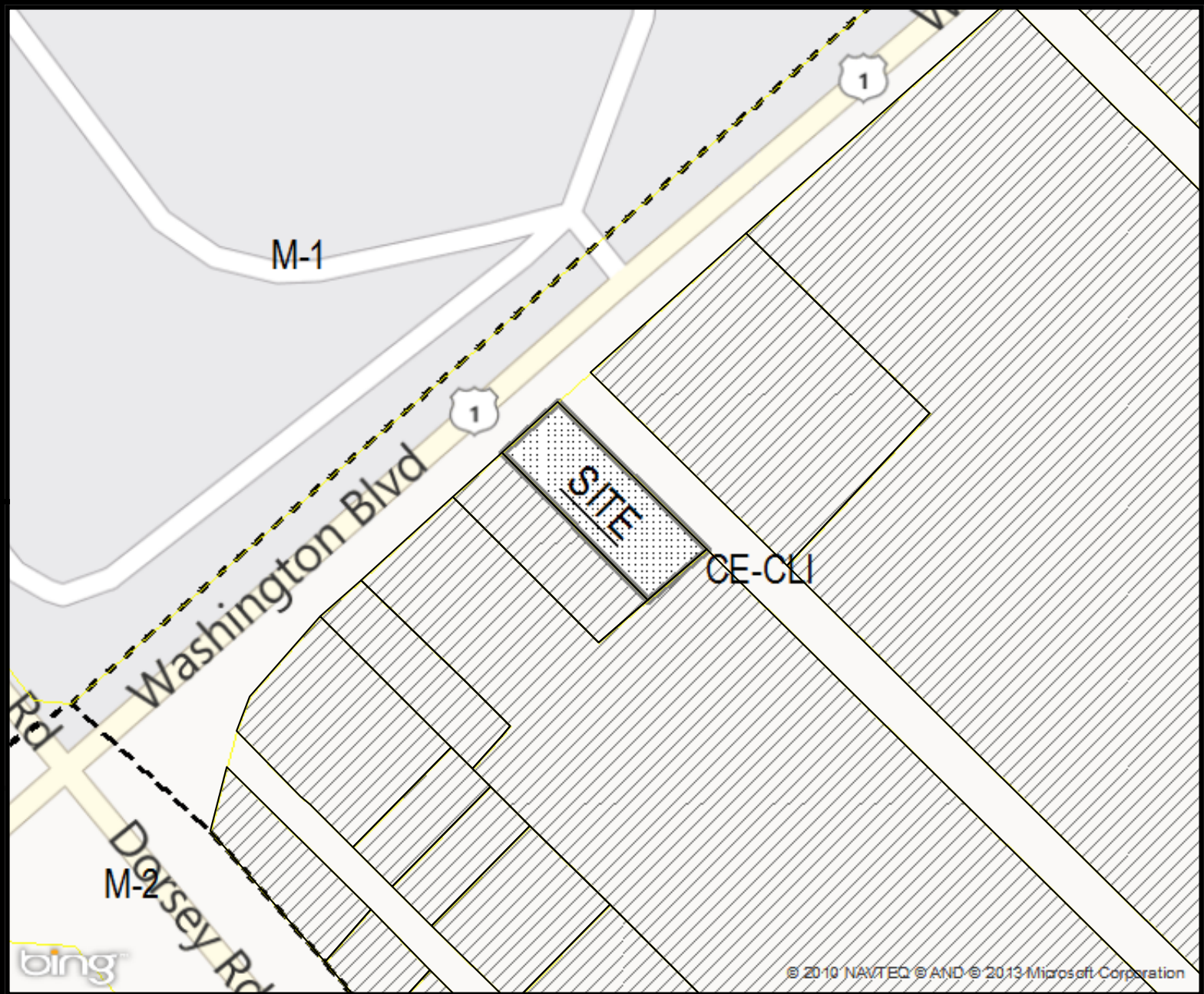
Zoning Map General Plan Amendment: **37.027** Tax ID: **1401174738**
 Current Zoning: **CE-CLI** Council District: **2**
 Tax Map: **37** Grid: **23** Parcel: **284** Lot: **N/A**
 Address: **6735 Dorsey Road**



1	2	3	4	5		
6	7	8	9	10	11	
12	13	14	15	16	17	18
19	20	21	22	23	24	25
	27	28	29	30	31	32
	33	34	35	36	37	38
	39	40	41	42	43	44
	45	46	47	48		
				50		



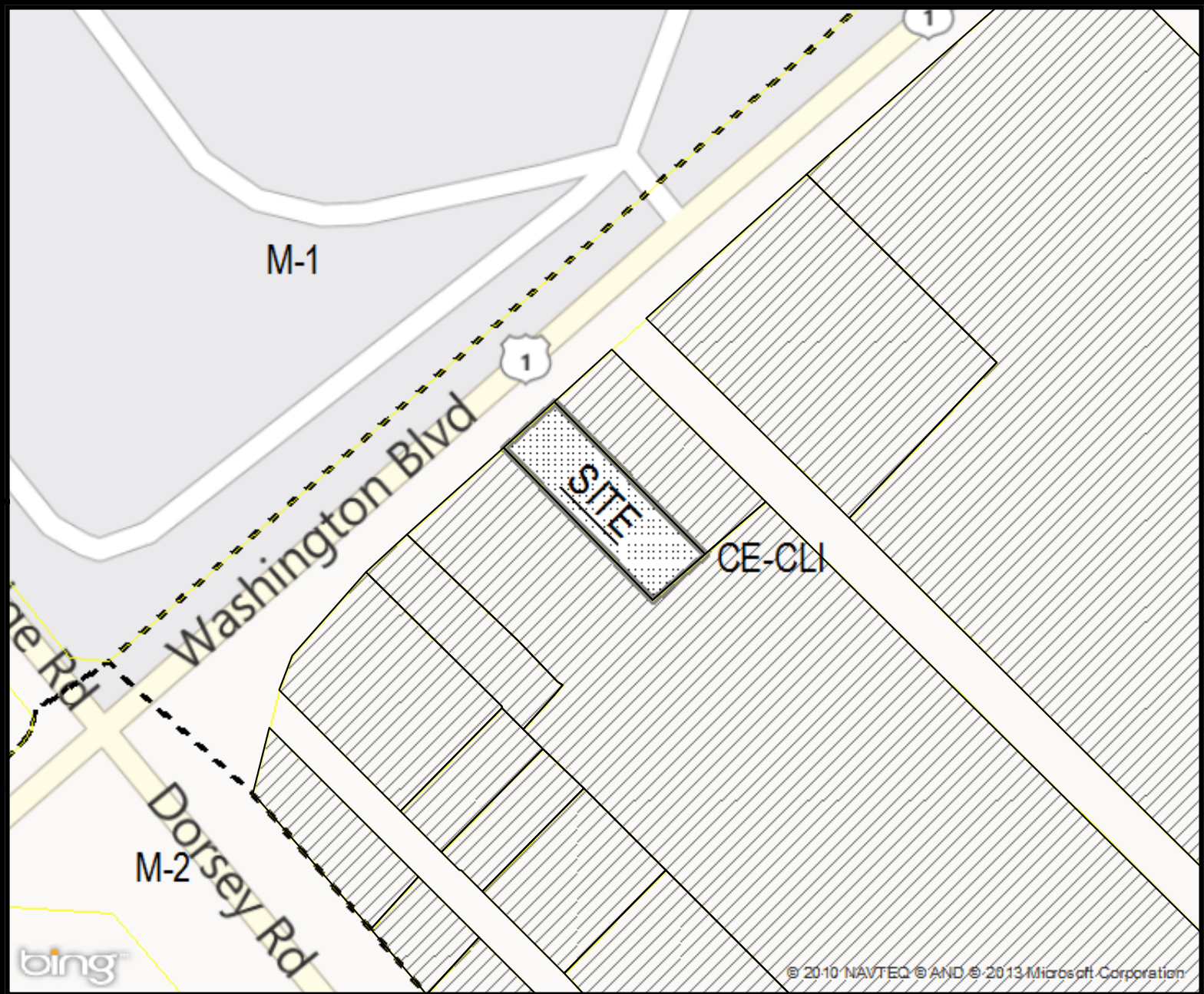
Zoning Map General Plan Amendment: **37.027** Tax ID: **1401165143**
 Current Zoning: **CE-CLI** Council District: **2**
 Tax Map: **37** Grid: **23** Parcel: **279** Lot: **N/A**
 Address: **7253 Washington Boulevard**



1	2	3	4	5		
6	7	8	9	10	11	
12	13	14	15	16	17	18
19	20	21	22	23	24	25
	27	28	29	30	31	32
	33	34	35	36	37	38
	39	40	41	42	43	44
		45	46	47	48	
				50		



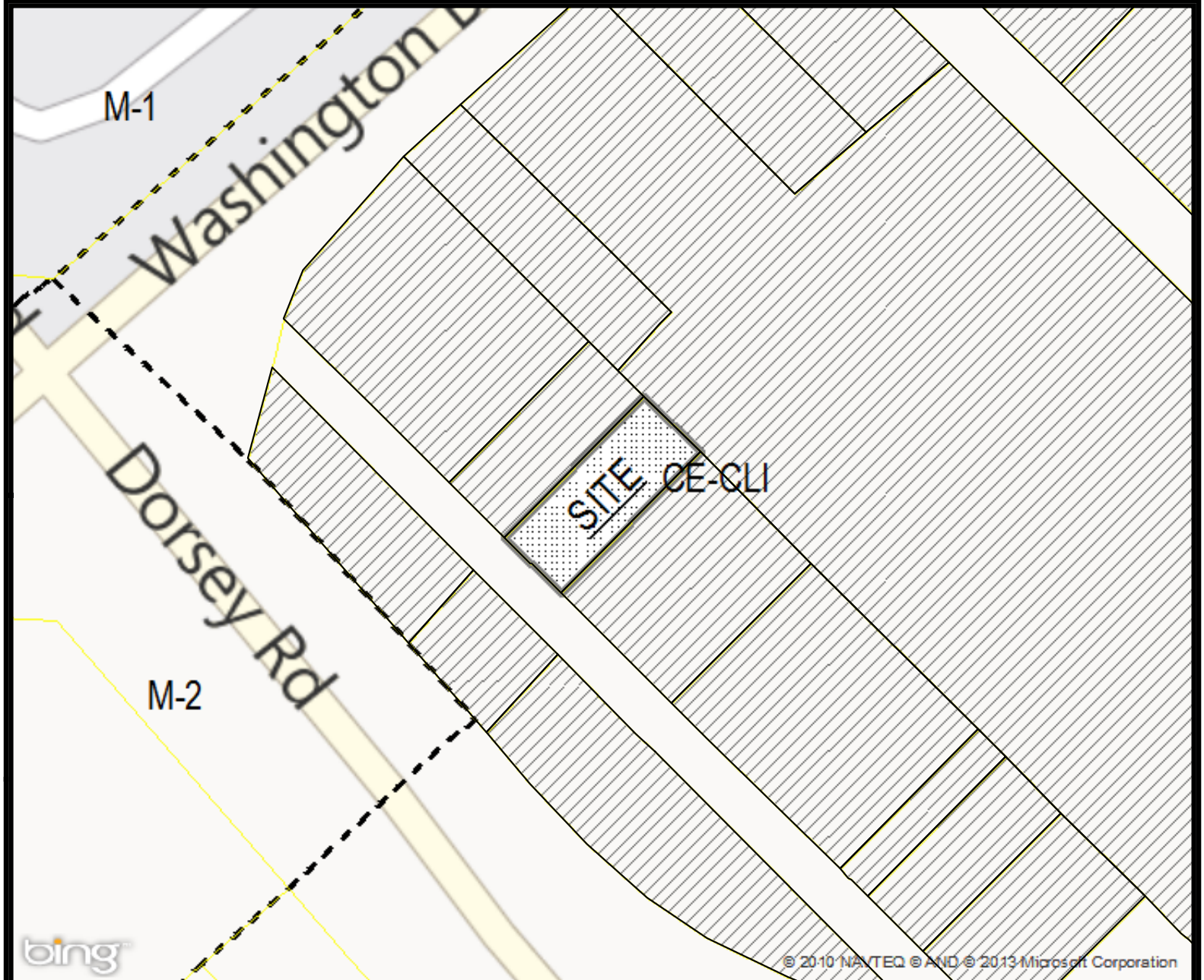
Zoning Map General Plan Amendment: **37.027** Tax ID: **1401166522**
 Current Zoning: **CE-CLI** Council District: **2**
 Tax Map: **37** Grid: **23** Parcel: **274** Lot: **N/A**
 Address: **7263 Washington Boulevard**



1	2	3	4	5		
6	7	8	9	10	11	
12	13	14	15	16	17	18
19	20	21	22	23	24	25
	27	28	29	30	31	32
	33	34	35	36	37	38
	39	40	41	42	43	44
		45	46	47	48	
				50		



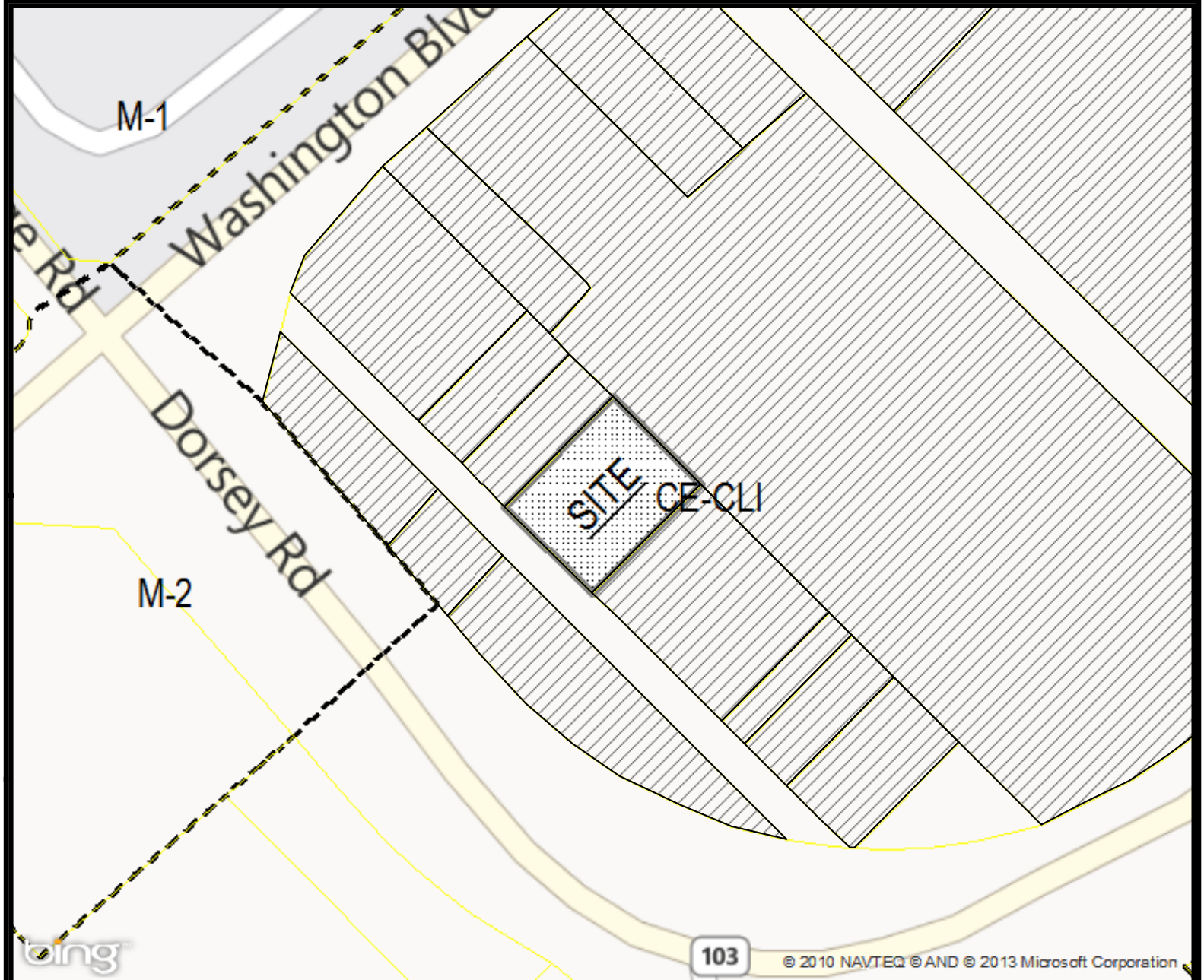
Zoning Map General Plan Amendment: 37.027 Tax ID: 1401170538
 Current Zoning: CE-CLI Council District: 2
 Tax Map: 37 Grid: 23 Parcel: 483 Lot: N/A
 Address: 7265 Washington Boulevard



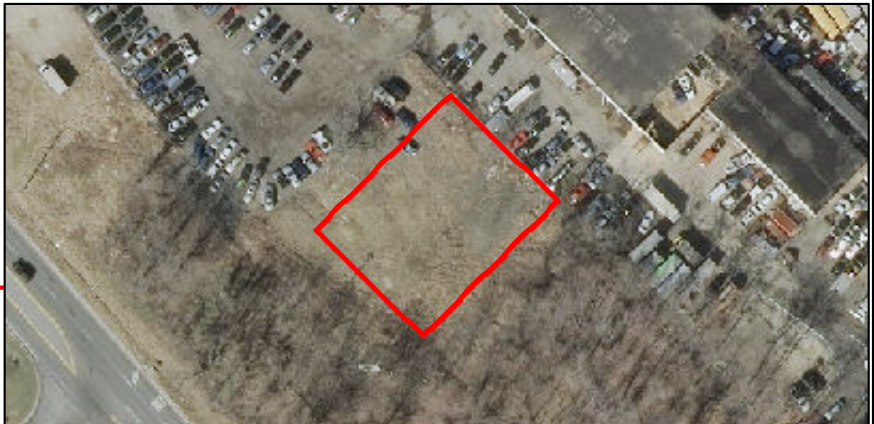
1	2	3	4	5		
6	7	8	9	10	11	
12	13	14	15	16	17	18
19	20	21	22	23	24	25
	27	28	29	30	31	32
	33	34	35	36	37	38
	39	40	41	42	43	44
		45	46	47	48	
				50		



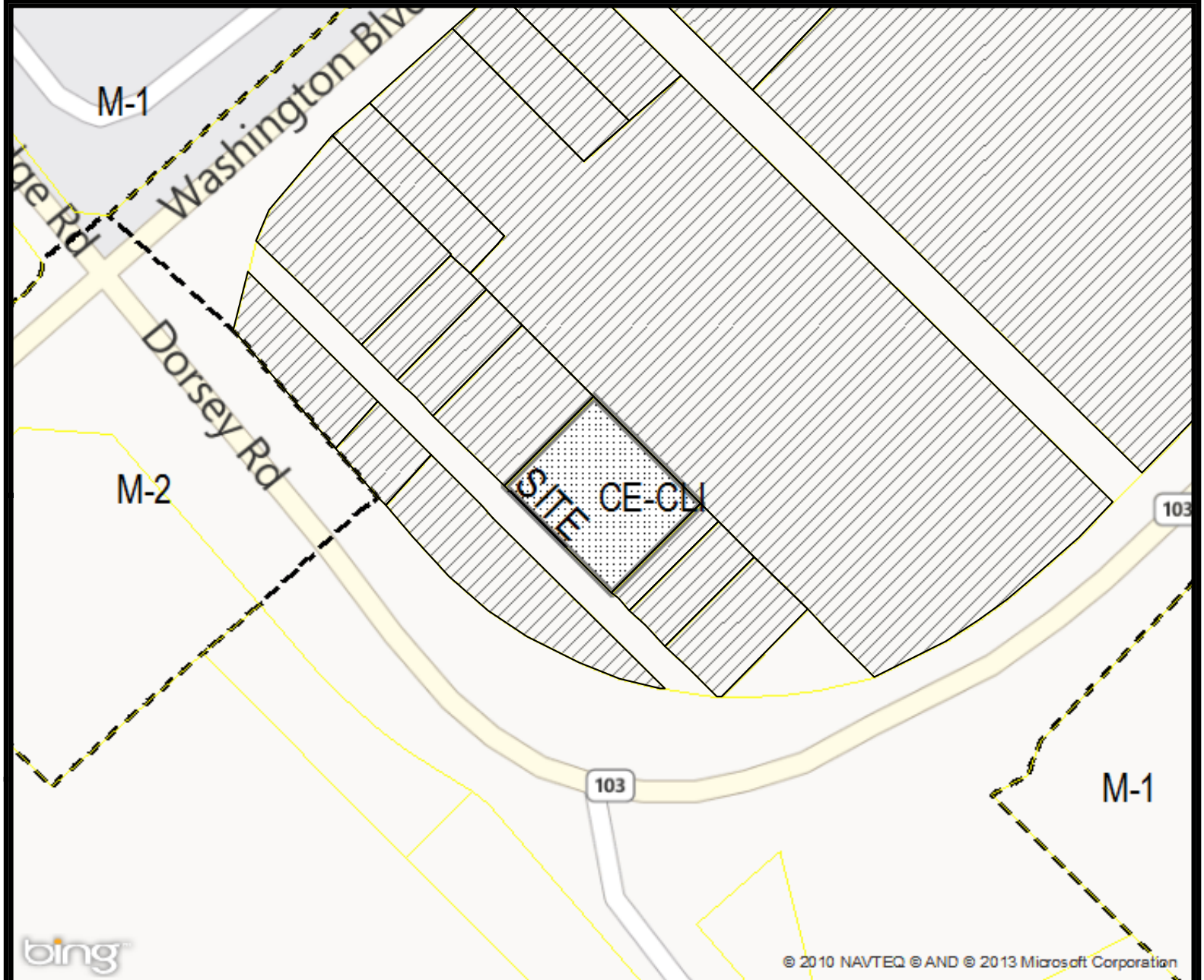
Zoning Map General Plan Amendment: **37.027** Tax ID: **1401179594**
 Current Zoning: **CE-CLI** Council District: **2**
 Tax Map: **43** Grid: **5** Parcel: **74** Lot: **N/A**
 Address: **Washington Boulevard**



1	2	3	4	5		
6	7	8	9	10	11	
12	13	14	15	16	17	18
19	20	21	22	23	24	25
	27	28	29	30	31	32
	33	34	35	36	37	38
	39	40	41	42	43	44
		45	46	47	48	
				50		



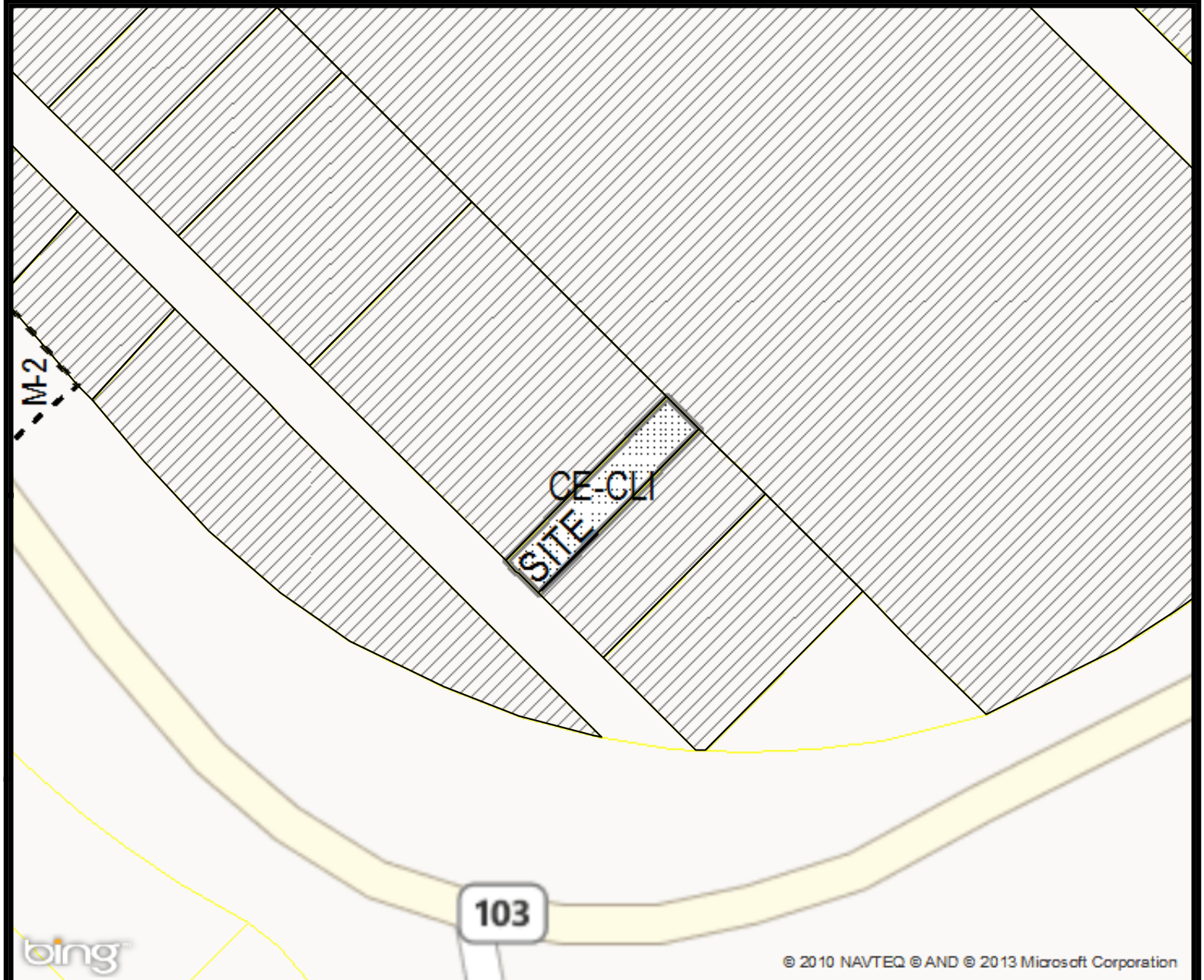
Zoning Map General Plan Amendment: **37.027** Tax ID: **1401180800**
 Current Zoning: **CE-CLI** Council District: **2**
 Tax Map: **43** Grid: **5** Parcel: **75** Lot: **N/A**
 Address: **7285 Washington Boulevard**



1	2	3	4	5		
6	7	8	9	10	11	
12	13	14	15	16	17	18
19	20	21	22	23	24	25
	27	28	29	30	31	32
	33	34	35	36	37	38
	39	40	41	42	43	44
	45	46	47	48		
				50		



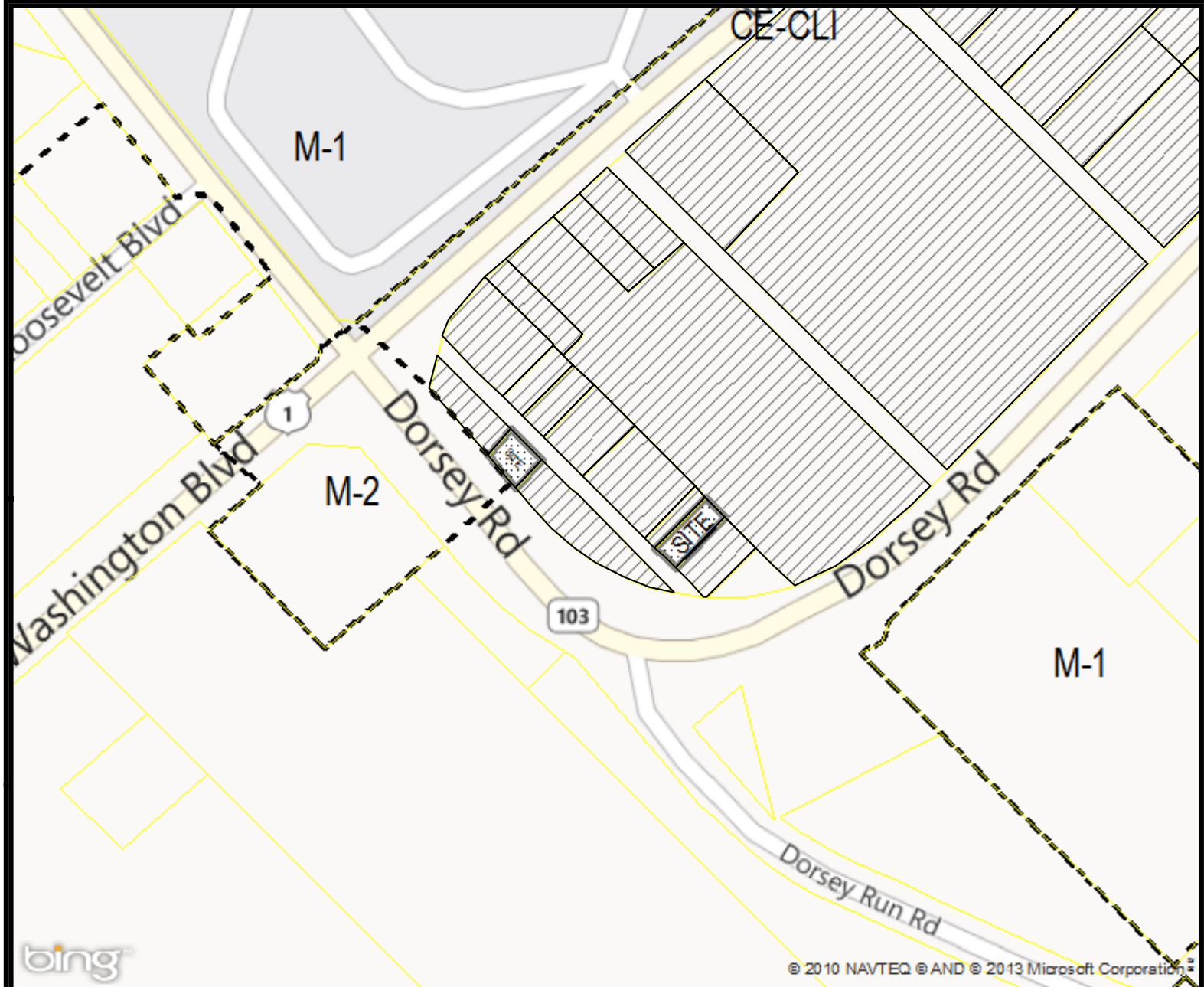
Zoning Map General Plan Amendment: **37.027** Tax ID: **1401180819**
 Current Zoning: **CE-CLI** Council District: **2**
 Tax Map: **43** Grid: **5** Parcel: **76** Lot: **N/A**
 Address: **Washington Boulevard**



1	2	3	4	5		
6	7	8	9	10	11	
12	13	14	15	16	17	18
19	20	21	22	23	24	25
	27	28	29	30	31	32
	33	34	35	36	37	38
	39	40	41	42	43	44
		45	46	47	48	
				50		



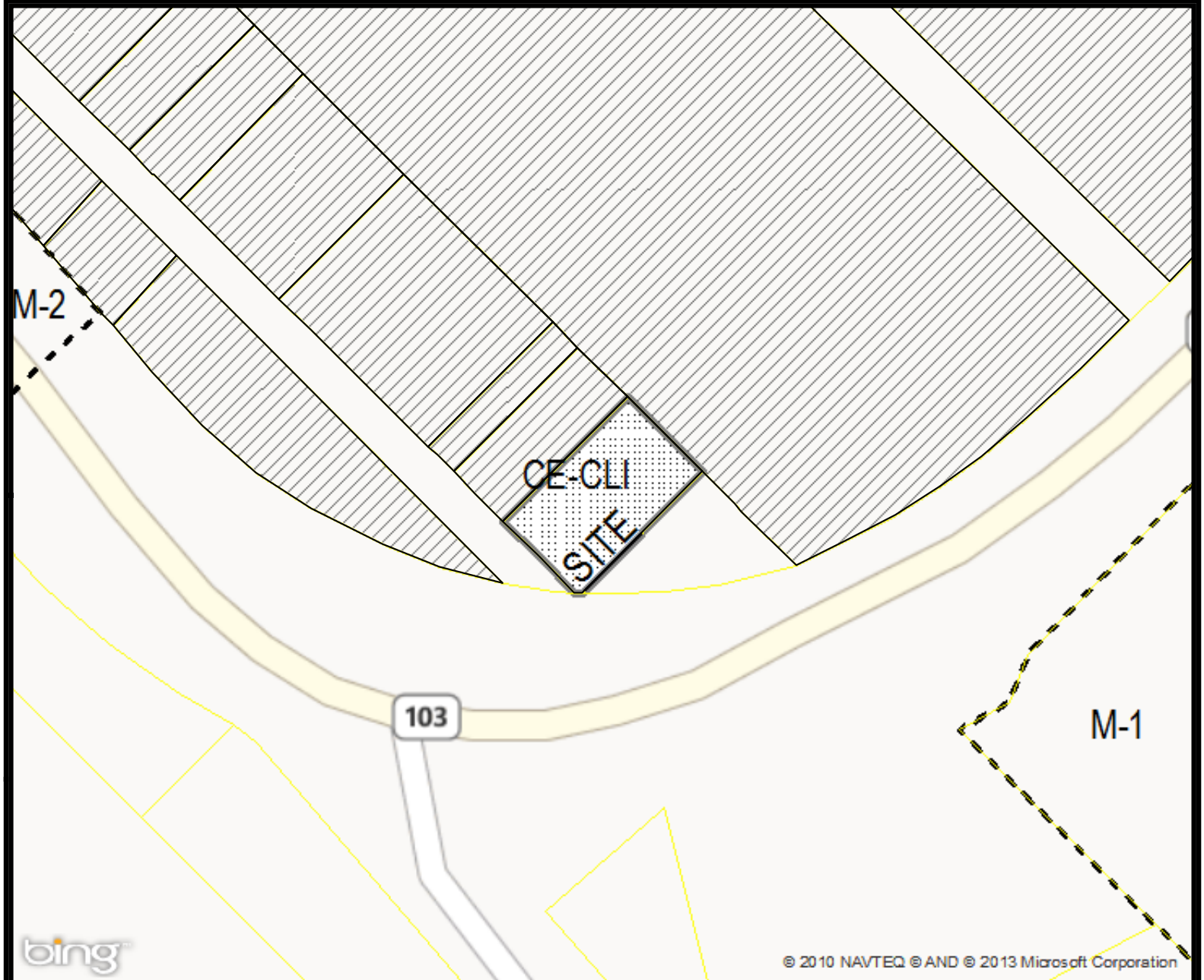
Zoning Map General Plan Amendment: **37.027** Tax ID: **1401178148**
 Current Zoning: **CE-CLI** Council District: **2**
 Tax Map: **43** Grid: **5** Parcel: **77** Lot: **N/A**
 Address: **Washington Boulevard**



1	2	3	4	5		
6	7	8	9	10	11	
12	13	14	15	16	17	18
19	20	21	22	23	24	25
	27	28	29	30	31	32
	33	34	35	36	37	38
	39	40	41	42	43	44
	45	46	47	48		
				50		



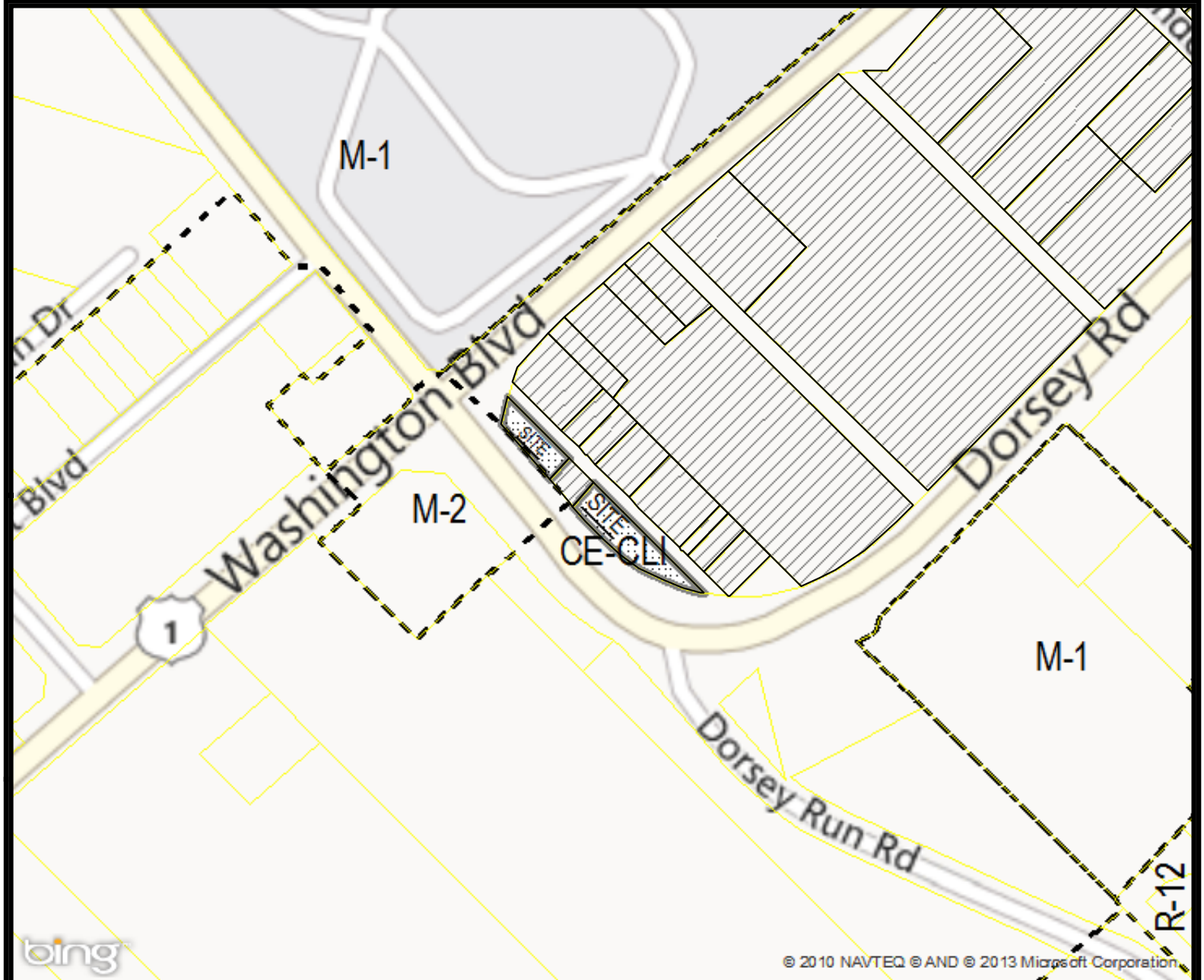
Zoning Map General Plan Amendment: 37.027 Tax ID: 1401179586
 Current Zoning: CE-CLI Council District: 2
 Tax Map: 43 Grid: 5 Parcel: 78 Lot: N/A
 Address: Washington Boulevard



1	2	3	4	5		
6	7	8	9	10	11	
12	13	14	15	16	17	18
19	20	21	22	23	24	25
	27	28	29	30	31	32
	33	34	35	36	37	38
	39	40	41	42	43	44
		45	46	47	48	
				50		



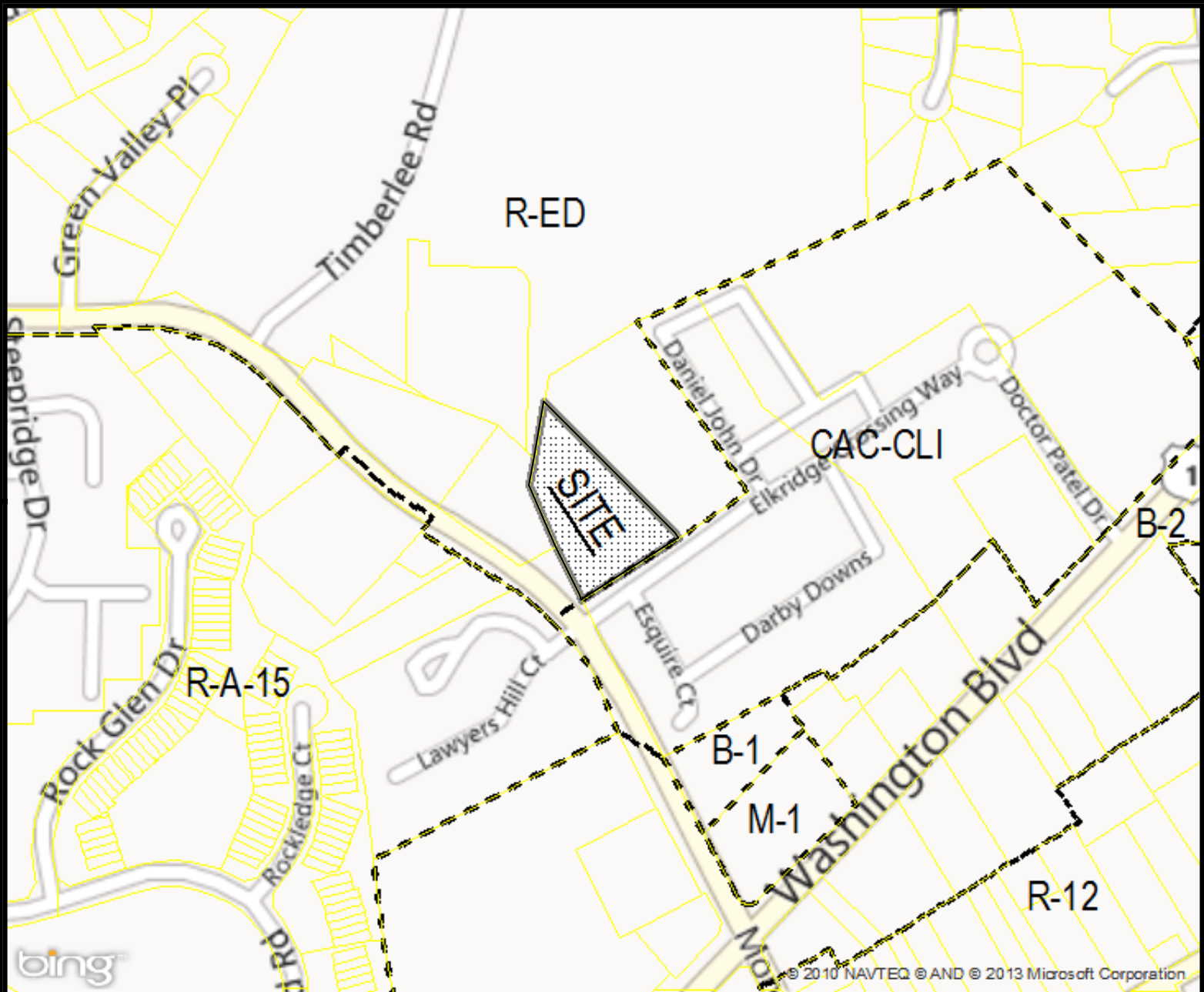
Zoning Map General Plan Amendment: **37.027** Tax ID: **1401179608**
 Current Zoning: **CE-CLI** Council District: **2**
 Tax Map: **43** Grid: **5** Parcel: **79** Lot: **N/A**
 Address: **Washington Boulevard**



1	2	3	4	5		
6	7	8	9	10	11	
12	13	14	15	16	17	18
19	20	21	22	23	24	25
	27	28	29	30	31	32
	33	34	35	36	37	38
	39	40	41	42	43	44
	45	46	47	48		
				50		



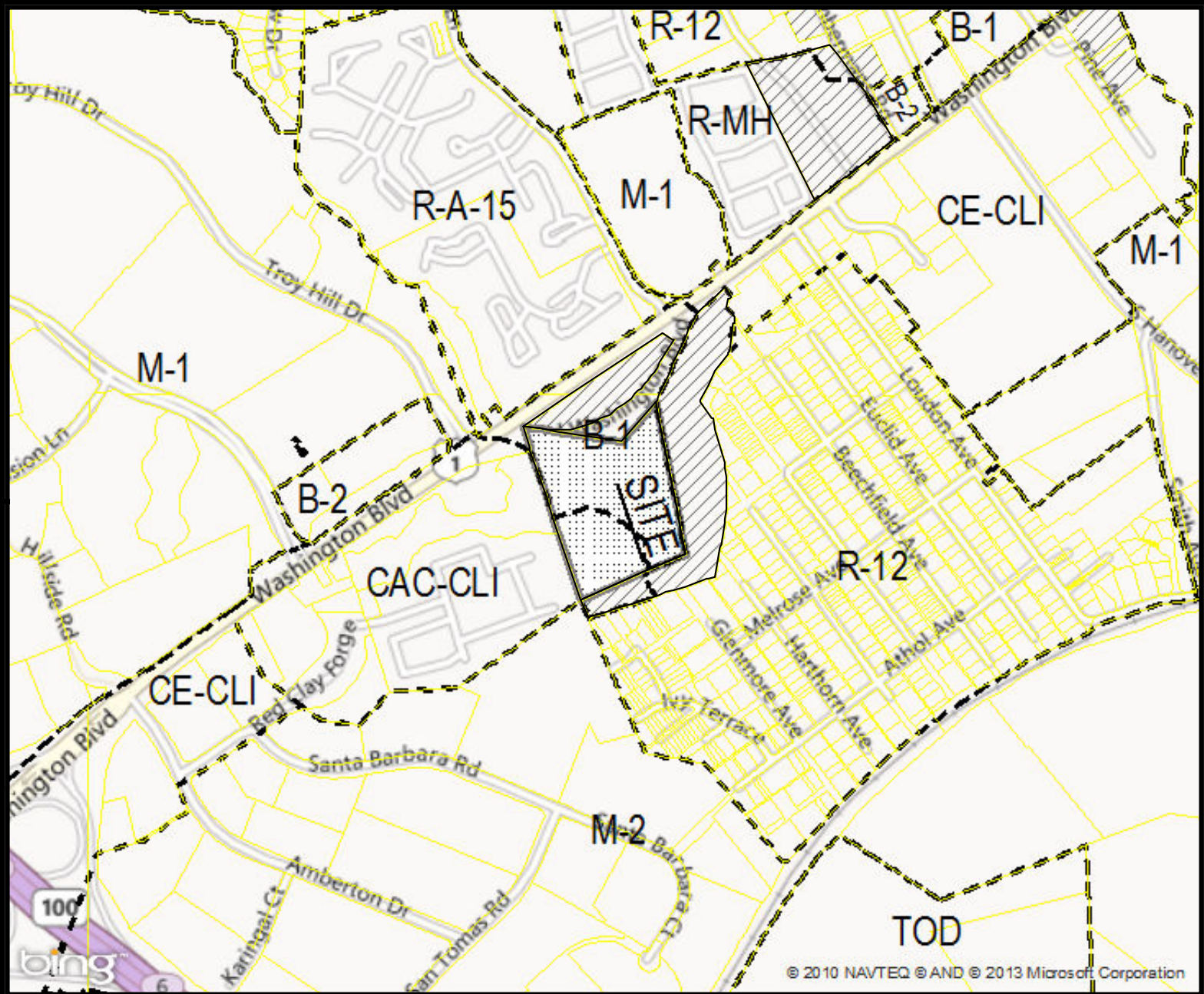
Zoning Map General Plan Amendment: 37.027 Tax ID: 1401179624
 Current Zoning: CE-CLI Council District: 2
 Tax Map: 43 Grid: 5 Parcel: 68 Lot: N/A
 Address: Washington Boulevard



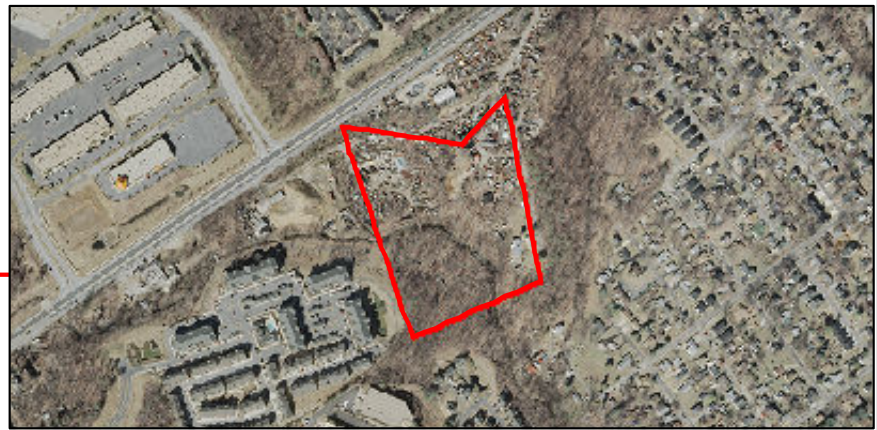
1	2	3	4	5		
6	7	8	9	10	11	
12	13	14	15	16	17	18
19	20	21	22	23	24	25
	27	28	29	30	31	32
	33	34	35	36	37	38
	39	40	41	42	43	44
		45	46	47	48	
						50



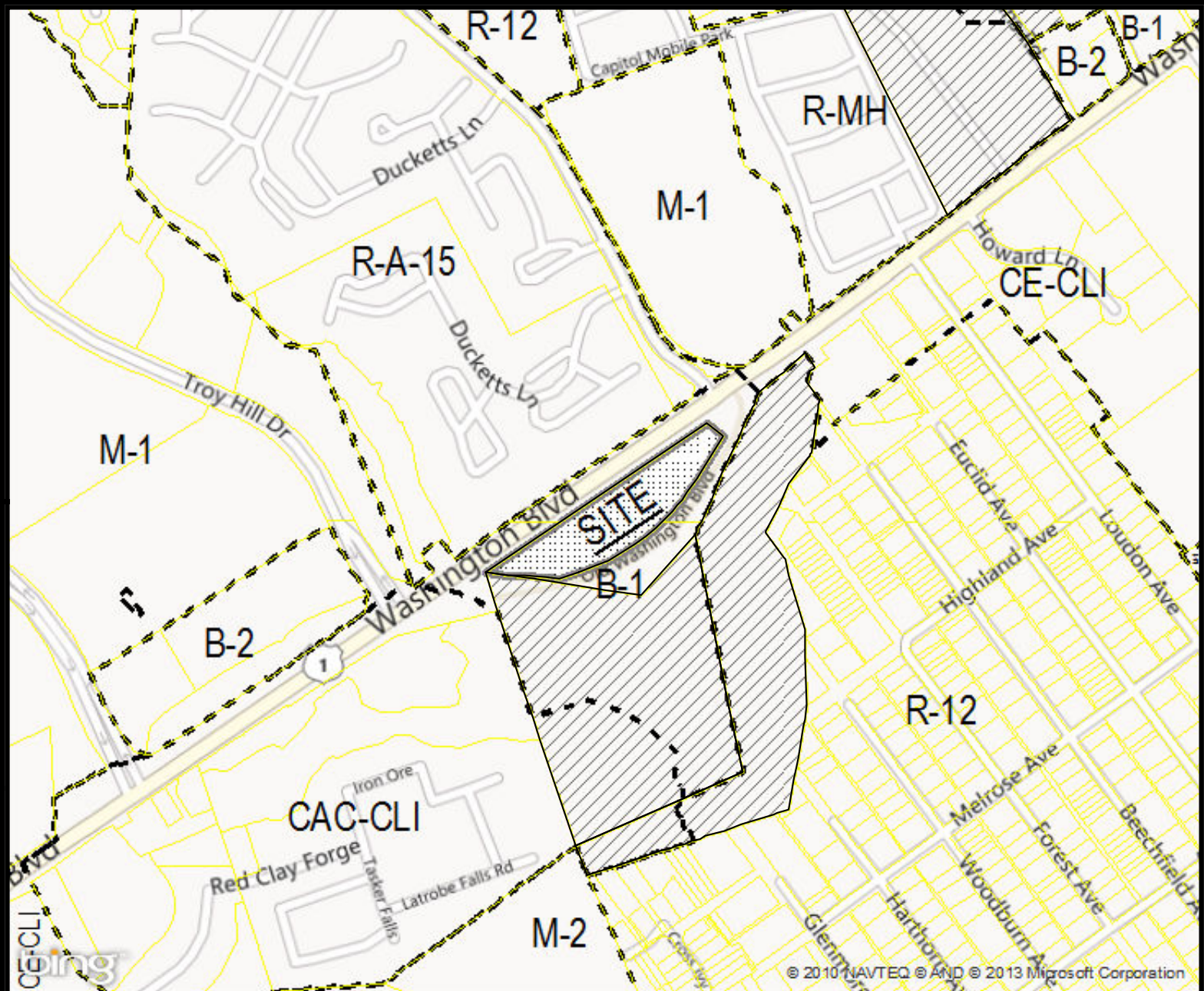
Zoning Map General Plan Amendment: **38.001** Tax ID: **1401188828**
 Current Zoning: **R-ED** Council District: **1**
 Tax Map: **38** Grid: **2** Parcel: **655** Lot: **N/A**
 Address: **7211 MONTGOMERY RD**



1	2	3	4	5		
6	7	8	9	10	11	
12	13	14	15	16	17	18
19	20	21	22	23	24	25
	27	28	29	30	31	32
	33	34	35	36	37	38
	39	40	41	42	43	44
		45	46	47	48	
				50		



Zoning Map General Plan Amendment: **38.005** Tax ID: **1401166158**
 Current Zoning: **B-1 / CAC-CLI** Council District: **1**
 Tax Map: **38** Grid: **13** Parcel: **279** Lot: **N/A**
 Address: **6767 WASHINGTON BLVD**

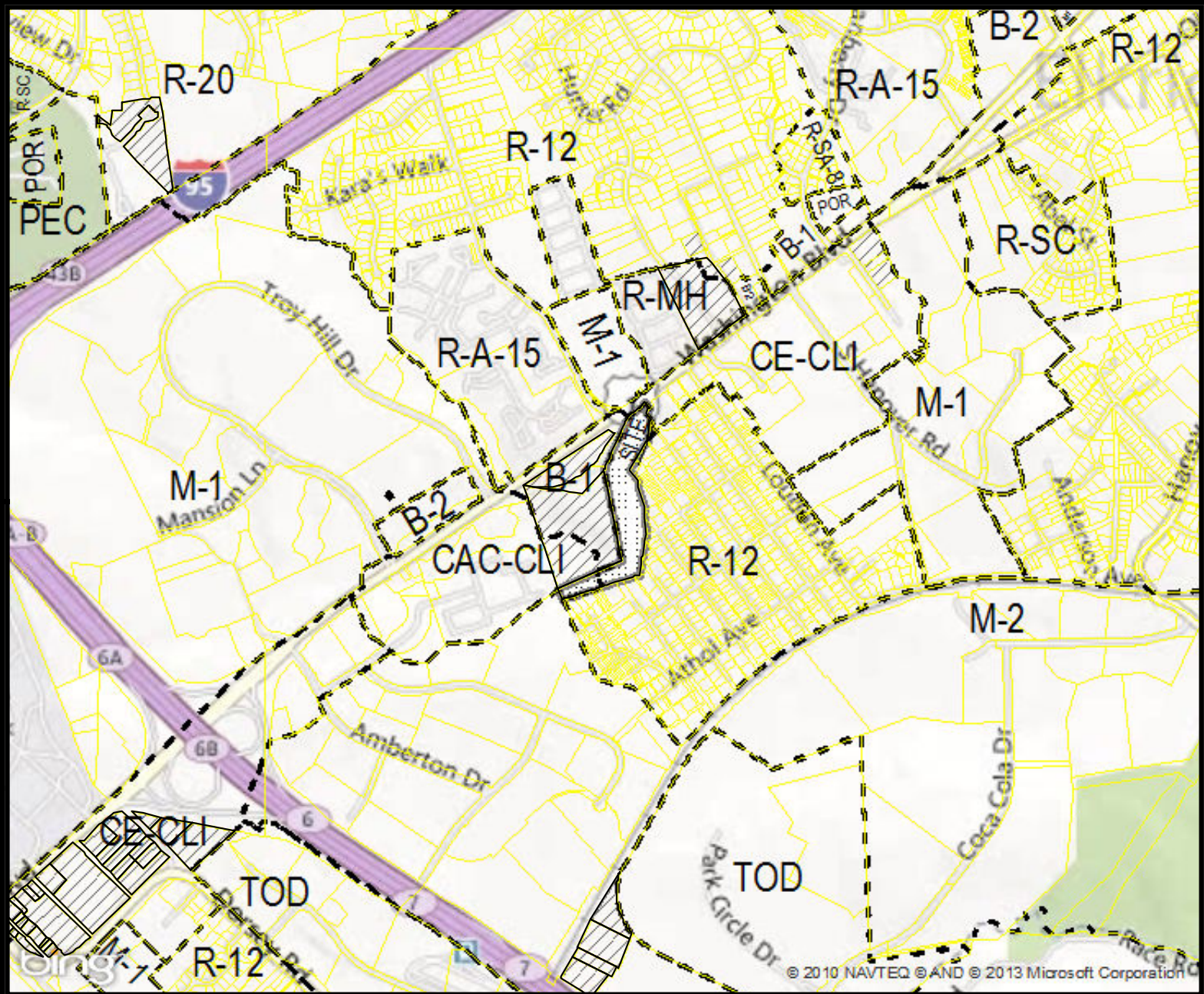


© 2010 NAVTEQ © AND © 2013 Microsoft Corporation

1	2	3	4	5		
6	7	8	9	10	11	
12	13	14	15	16	17	18
19	20	21	22	23	24	25
	27	28	29	30	31	32
	33	34	35	36	37	38
	39	40	41	42	43	44
	45	46	47	48		
				50		



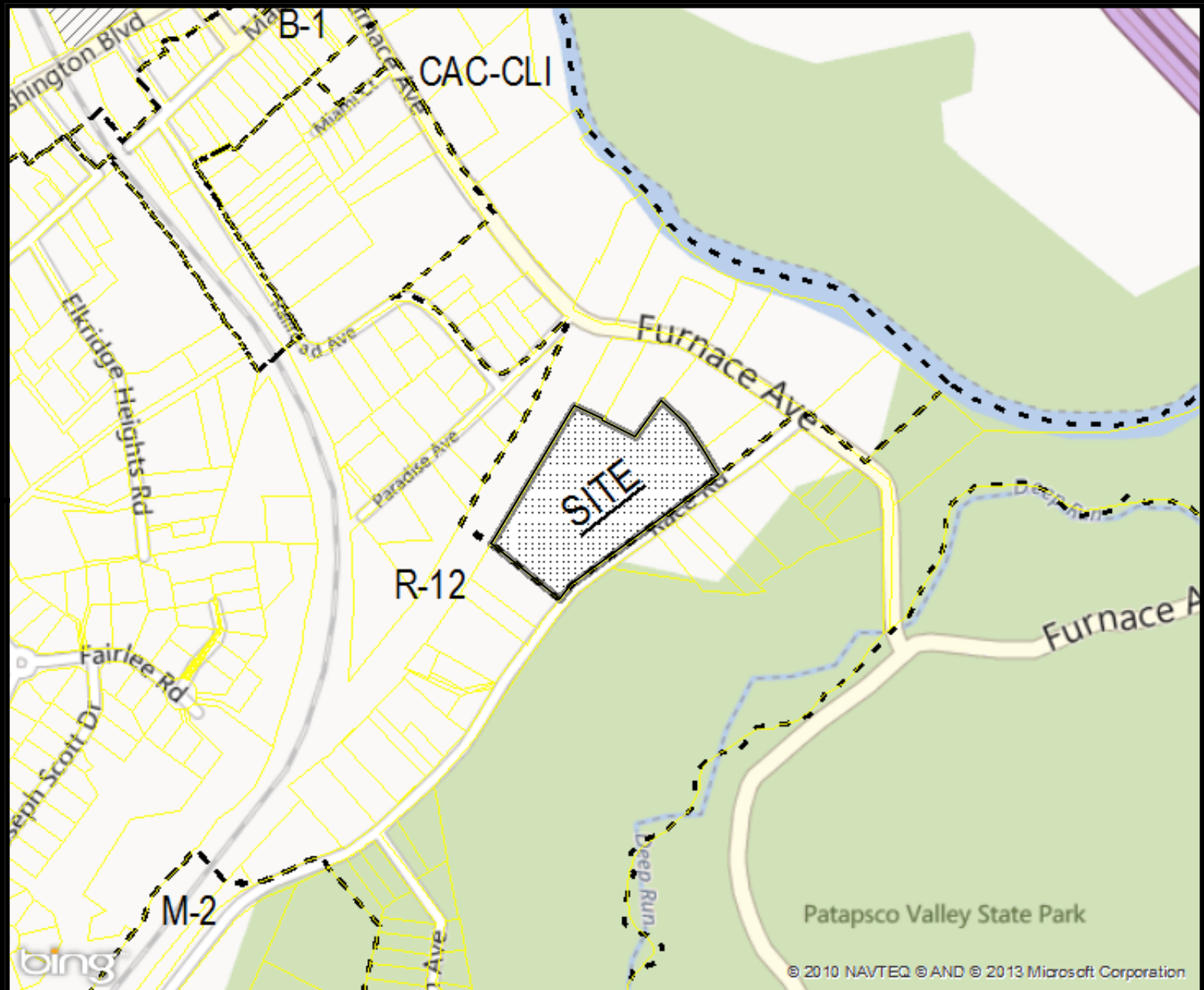
Zoning Map General Plan Amendment: **38.006** Tax ID: **1401177915**
 Current Zoning: **B-1** Council District: **1**
 Tax Map: **38** Grid: **13** Parcel: **847** Lot: **N/A**
 Address: **6785 WASHINGTON BLVD**



1	2	3	4	5		
6	7	8	9	10	11	
12	13	14	15	16	17	18
19	20	21	22	23	24	25
	27	28	29	30	31	32
	33	34	35	36	37	38
	39	40	41	42	43	44
		45	46	47	48	
					50	



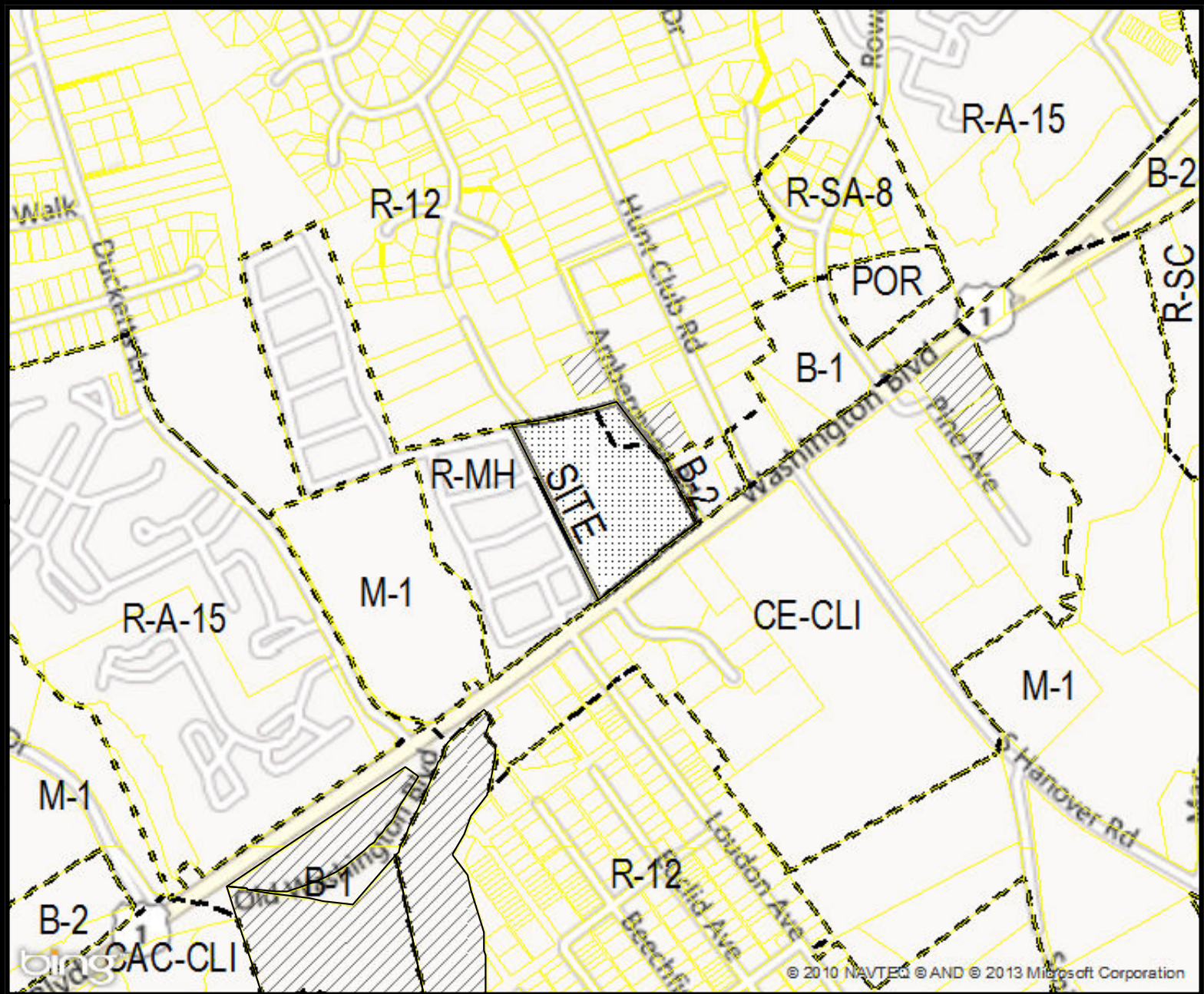
Zoning Map General Plan Amendment: **38.007** Tax ID: **1401170309**
 Current Zoning: **R-12 / CAC-CLI** Council District: **1**
 Tax Map: **38** Grid: **13** Parcel: **352** Lot: **N/A**
 Address: **6725 WASHINGTON BLVD**



1	2	3	4	5		
6	7	8	9	10	11	
12	13	14	15	16	17	18
19	20	21	22	23	24	25
	27	28	29	30	31	32
	33	34	35	36	37	38
	39	40	41	42	43	44
		45	46	47	48	
				50		



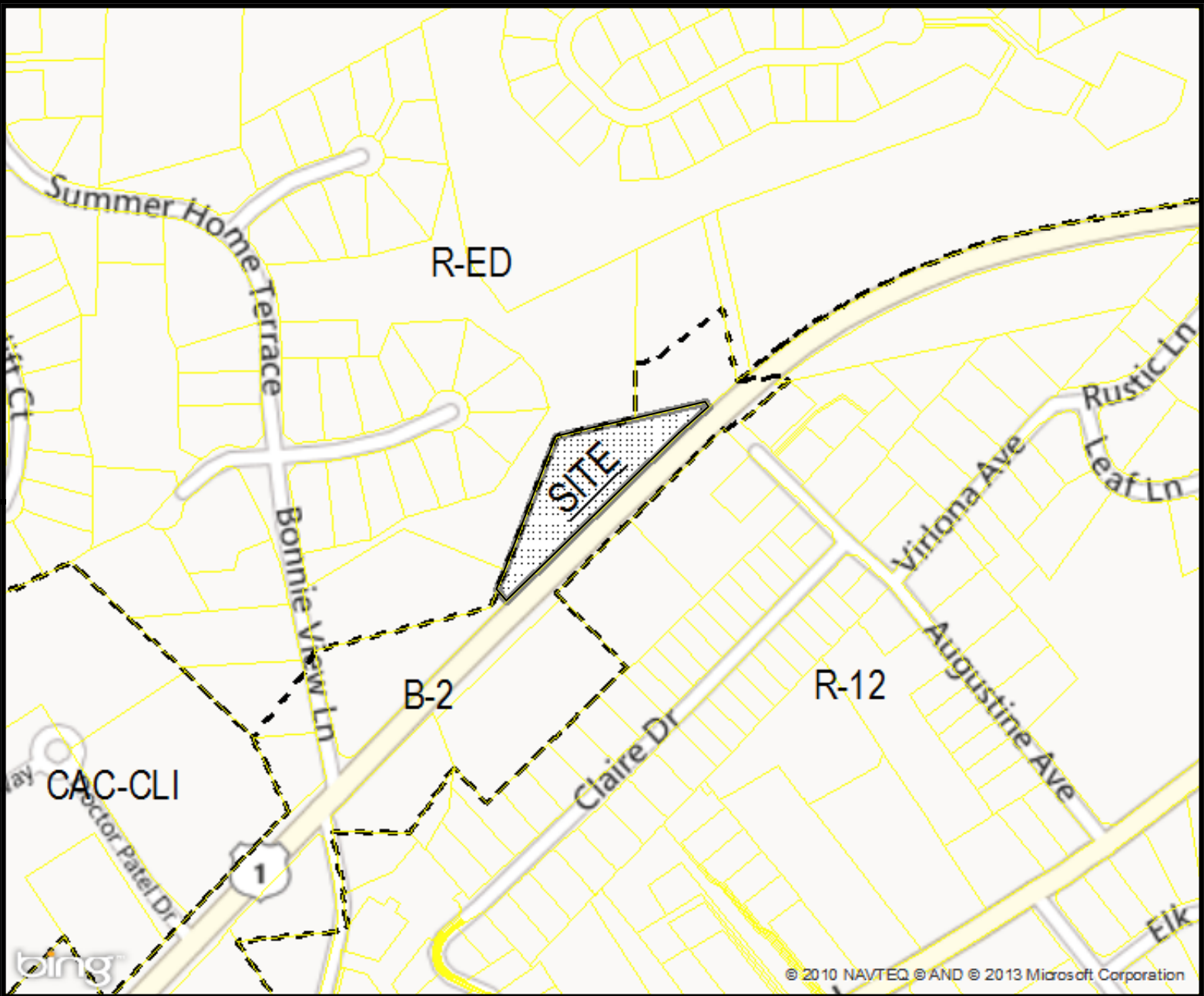
Zoning Map General Plan Amendment: **38.010** Tax ID: **1401163027**
 Current Zoning: **CAC-CLI** Council District: **1**
 Tax Map: **38** Grid: **4** Parcel: **429** Lot: **N/A**
 Address: **5710 FURNACE AVE**




1	2	3	4	5		
6	7	8	9	10	11	
12	13	14	15	16	17	18
19	20	21	22	23	24	25
	27	28	29	30	31	32
	33	34	35	36	37	38
	39	40	41	42	43	44
		45	46	47	48	
				50		



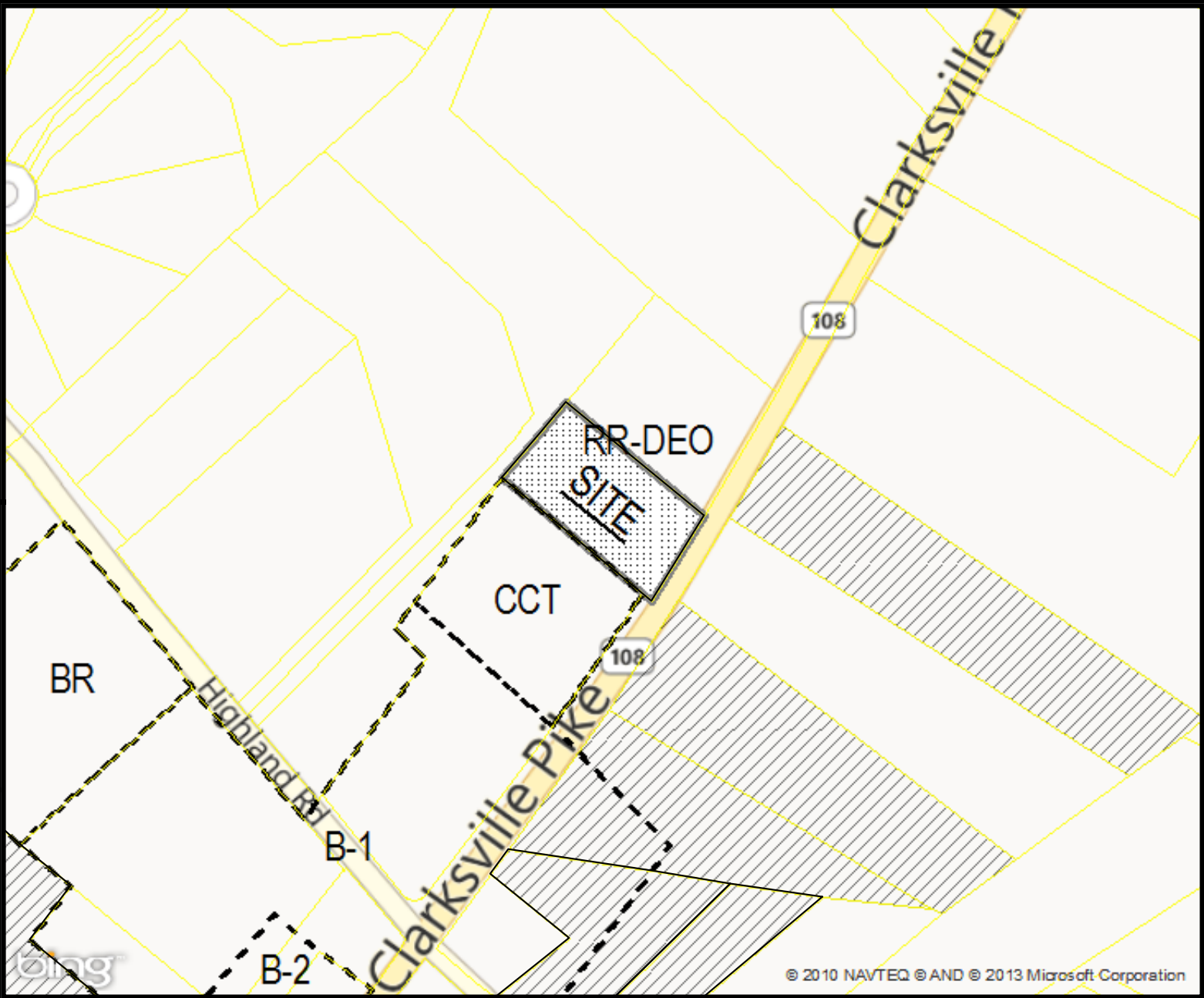
Zoning Map General Plan Amendment: **38.011** Tax ID: **1401164902**
 Current Zoning: **R-12** Council District: **1**
 Tax Map: **38** Grid: **13** Parcel: **667** Lot: **N/A**
 Address: **6620 WASHINGTON BLVD**



1	2	3	4	5		
6	7	8	9	10	11	
12	13	14	15	16	17	18
19	20	21	22	23	24	25
	27	28	29	30	31	32
	33	34	35	36	37	38
	39	40	41	42	43	44
		45	46	47	48	
				50		



Zoning Map General Plan Amendment: **38.013** Tax ID: **1401171518**
 Current Zoning: **B-2** Council District: **1**
 Tax Map: **38** Grid: **3** Parcel: **861** Lot: **N/A**
 Address: **6100 Washington Boulevard**

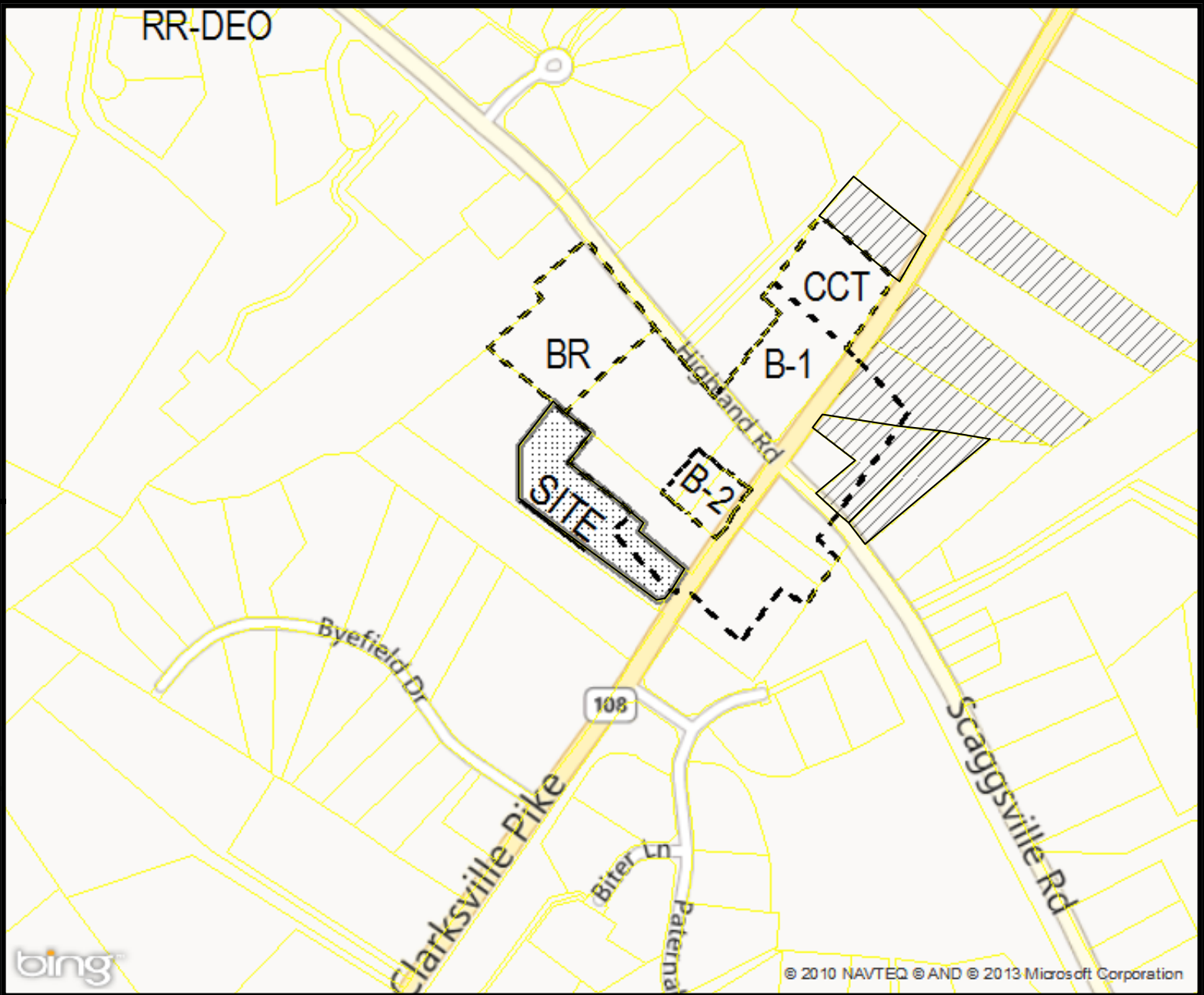


1	2	3	4	5		
6	7	8	9	10	11	
12	13	14	15	16	17	18
19	20	21	22	23	24	25
	27	28	29	30	31	32
	33	34	35	36	37	38
	39	40	41	42	43	44
		45	46	47	48	
				50		



Zoning Map General Plan Amendment: 40.001 Tax ID: 1405343569
 Current Zoning: RR-DEO Council District: 5
 Tax Map: 40 Grid: 5 Parcel: 66 Lot: N/A
 Address: 13306 CLARKSVILLE PK

RR-DEO

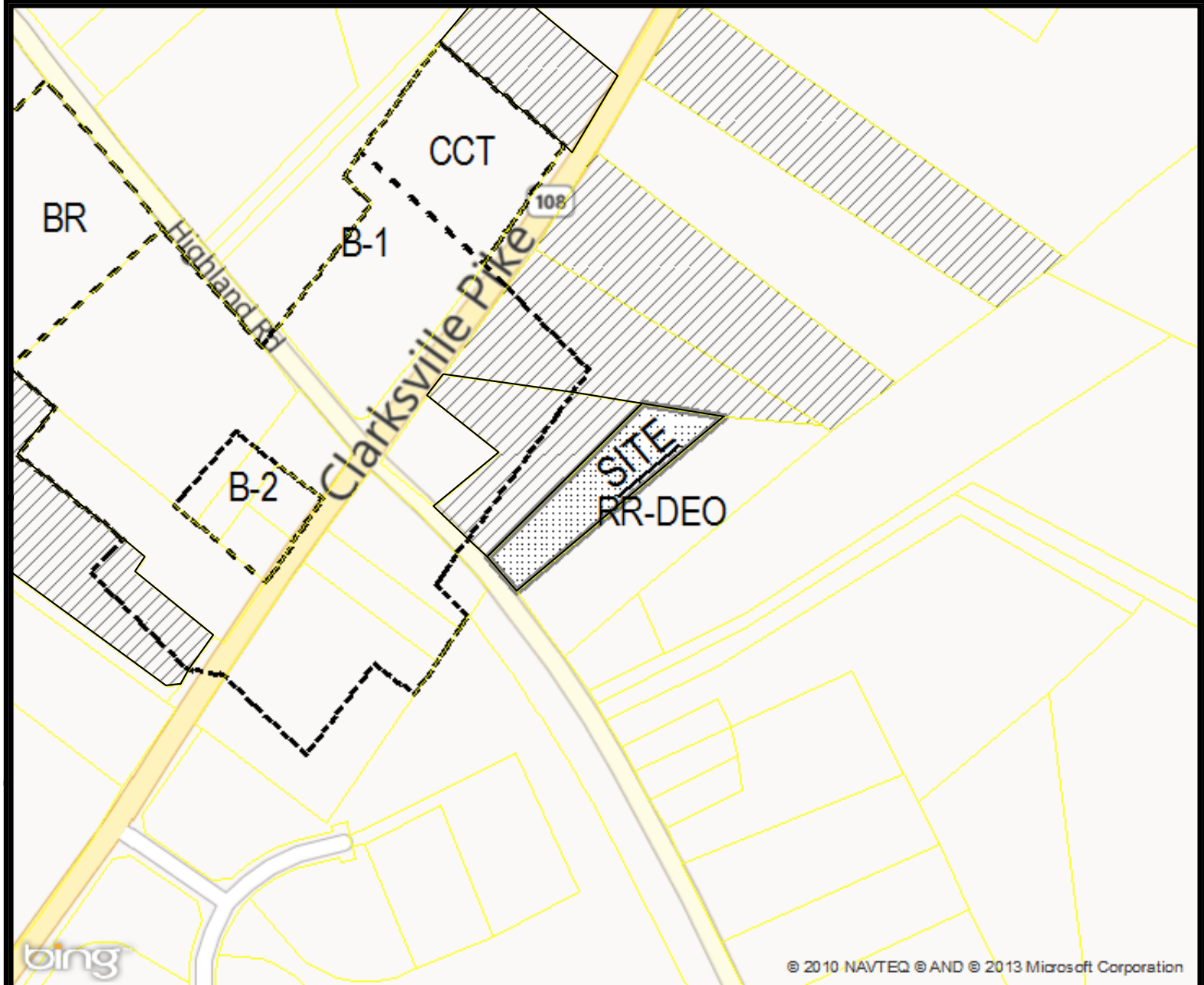


© 2010 NAVTEQ © AND © 2013 Microsoft Corporation

1	2	3	4	5		
6	7	8	9	10	11	
12	13	14	15	16	17	18
19	20	21	22	23	24	25
	27	28	29	30	31	32
	33	34	35	36	37	38
	39	40	41	42	43	44
	45	46	47	48		
			50			



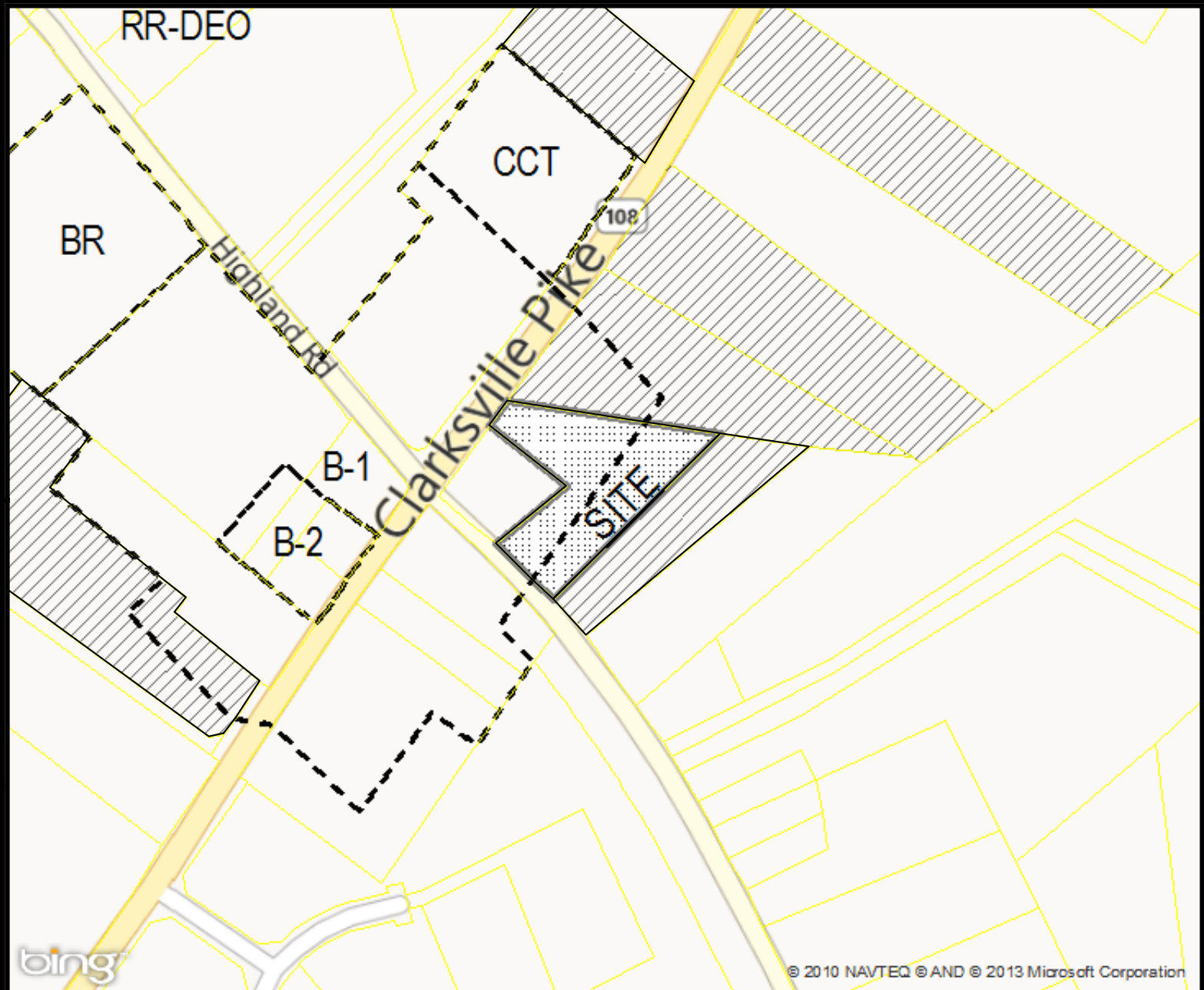
Zoning Map General Plan Amendment: 40.002 Tax ID: 1405347157
 Current Zoning: RR-DEO / B-1 Council District: 5
 Tax Map: 40 Grid: 4 Parcel: 57 Lot: 1
 Address: 13454 CLARKSVILLE PK



1	2	3	4	5		
6	7	8	9	10	11	
12	13	14	15	16	17	18
19	20	21	22	23	24	25
	27	28	29	30	31	32
	33	34	35	36	37	38
	39	40	41	42	43	44
		45	46	47	48	
				50		



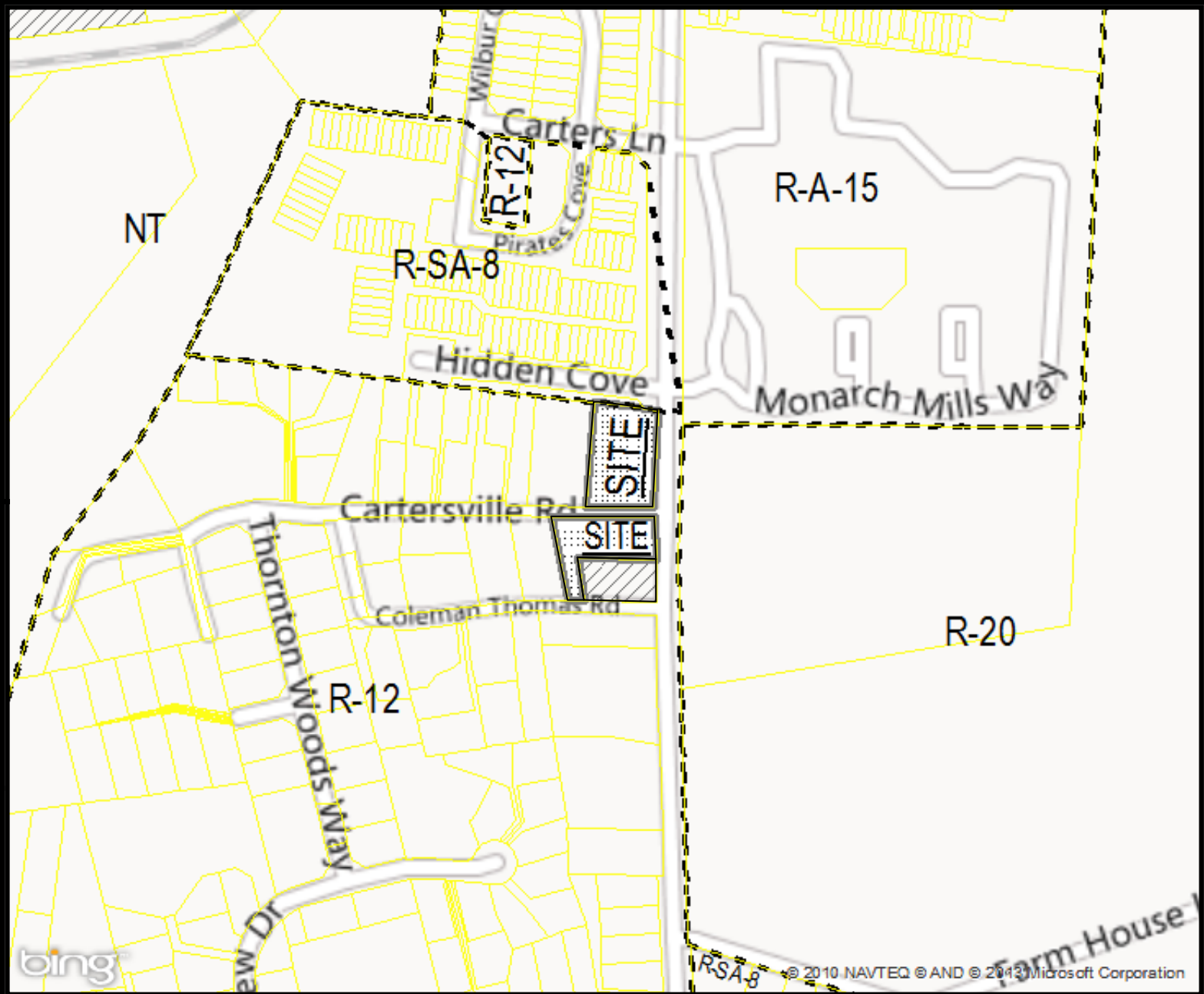
Zoning Map General Plan Amendment: **40.003** Tax ID: **1405371279**
 Current Zoning: **RR-DEO** Council District: **4**
 Tax Map: **40** Grid: **5** Parcel: **79** Lot: **N/A**
 Address: **12772 SCAGGSVILLE RD**



1	2	3	4	5		
6	7	8	9	10	11	
12	13	14	15	16	17	18
19	20	21	22	23	24	25
	27	28	29	30	31	32
	33	34	35	36	37	38
	39	40	41	42	43	44
	45	46	47	48		
			50			



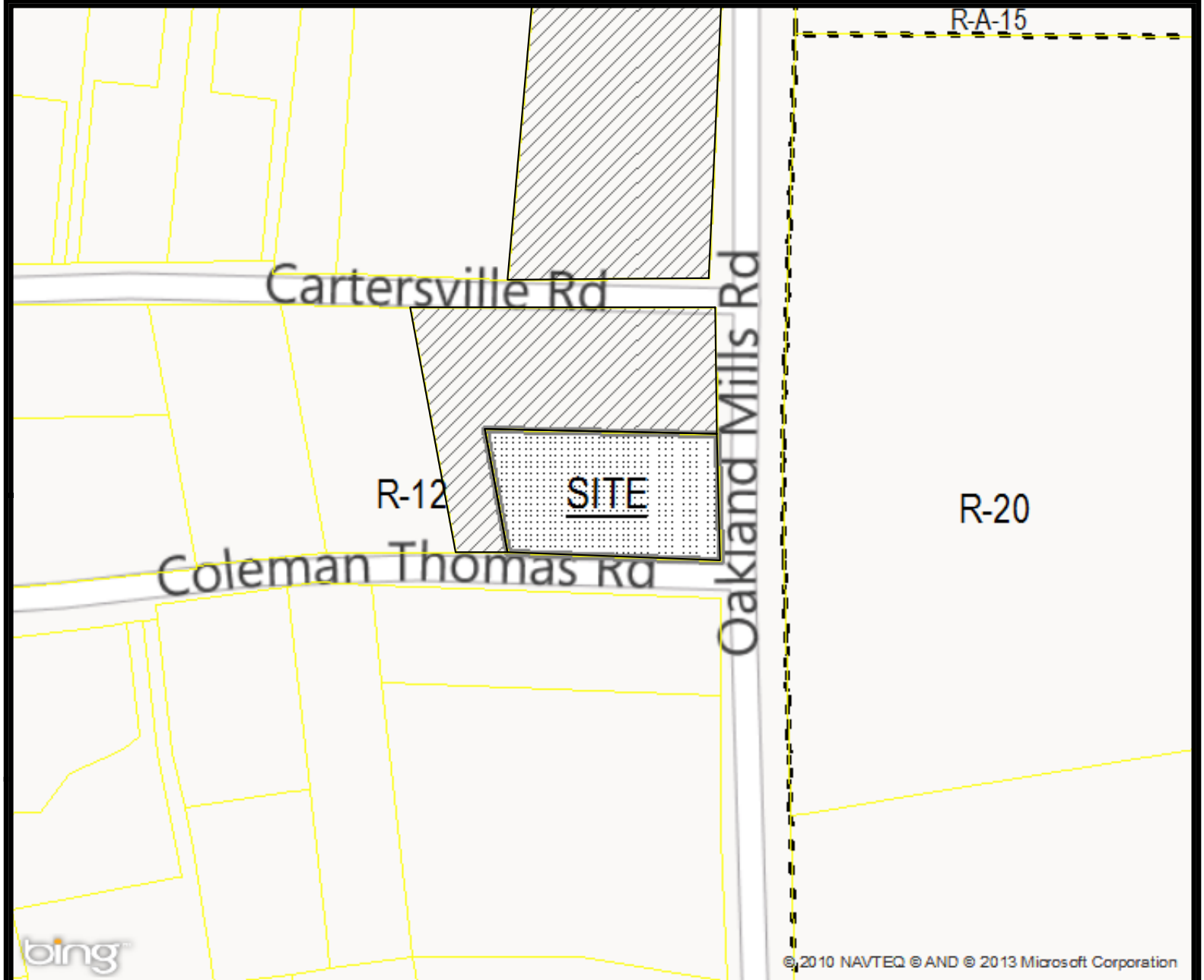
Zoning Map General Plan Amendment: **40.008** Tax ID: **1405342147**
 Current Zoning: **B-1 / RR** Council District: **4**
 Tax Map: **40** Grid: **5** Parcel: **78** Lot: **N/A**
 Address: **13365 Clarksville Pike**



1	2	3	4	5		
6	7	8	9	10	11	
12	13	14	15	16	17	18
19	20	21	22	23	24	25
	27	28	29	30	31	32
	33	34	35	36	37	38
	39	40	41	42	43	44
	45	46	47	48		
				50		



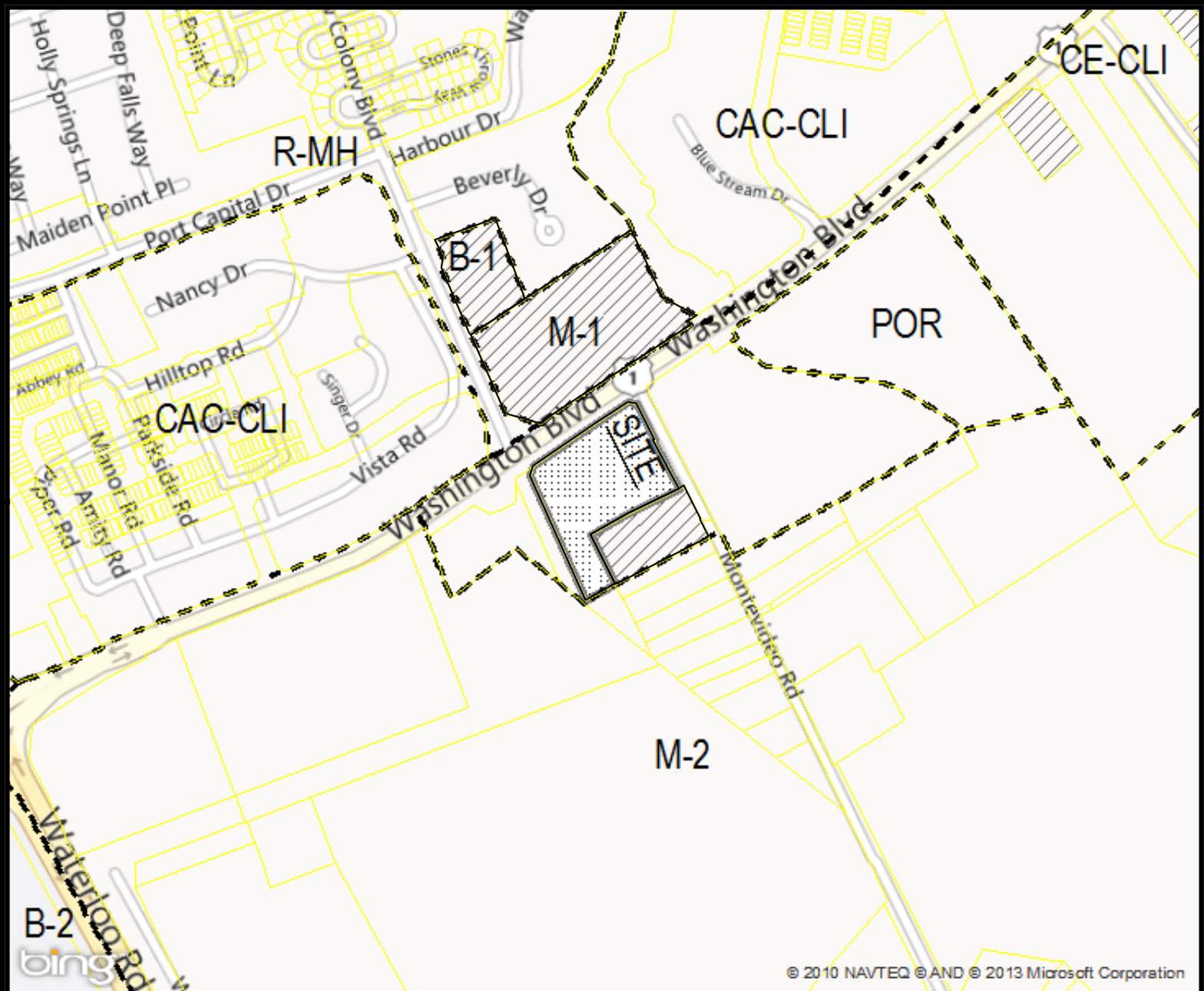
Zoning Map General Plan Amendment: 42.001 Tax ID: 1406395856
 Current Zoning: R-12 Council District: 3
 Tax Map: 42 Grid: 10 Parcel: 221 Lot: N/A
 Address: 7320 OAKLAND MILLS RD



1	2	3	4	5		
6	7	8	9	10	11	
12	13	14	15	16	17	18
19	20	21	22	23	24	25
	27	28	29	30	31	32
	33	34	35	36	37	38
	39	40	41	42	43	44
	45	46	47	48		
			50			



Zoning Map General Plan Amendment: **42.003** Tax ID: **1406437583**
 Current Zoning: **R-12** Council District: **3**
 Tax Map: **42** Grid: **10** Parcel: **211** Lot: **N/A**
 Address: **7348 Oakland Mills Road**

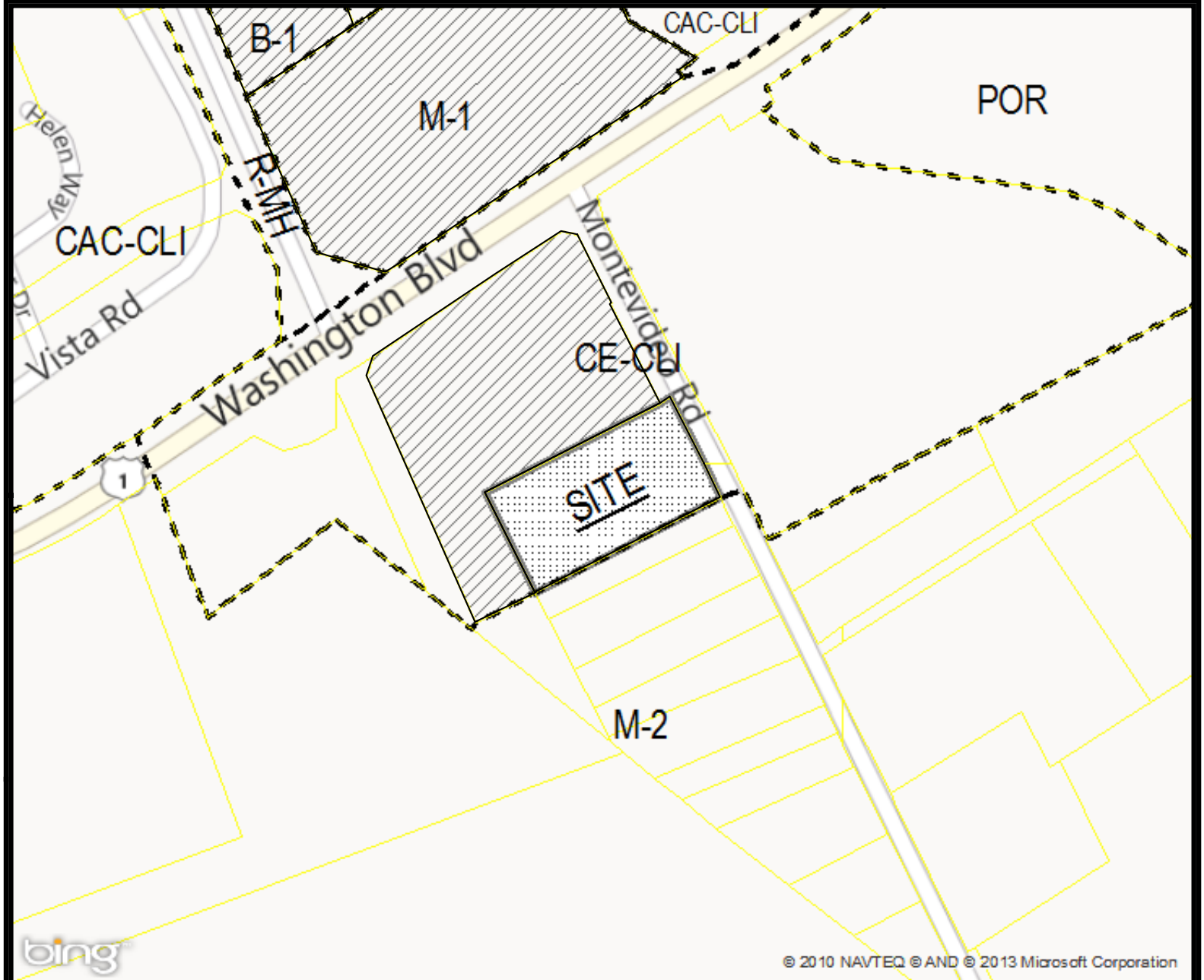


© 2010 NAVTEQ © AND © 2013 Microsoft Corporation

1	2	3	4	5		
6	7	8	9	10	11	
12	13	14	15	16	17	18
19	20	21	22	23	24	25
	27	28	29	30	31	32
	33	34	35	36	37	38
	39	40	41	42	43	44
	45	46	47	48		
			50			



Zoning Map General Plan Amendment: 43.006 Tax ID: 1401177028
 Current Zoning: CE-CLI Council District: 2
 Tax Map: 43 Grid: 10 Parcel: 16 Lot: PARA
 Address: 7136 MONTEVIDEO RD



bing

© 2010 NAVTEQ © AND © 2013 Microsoft Corporation

1	2	3	4	5		
6	7	8	9	10	11	
12	13	14	15	16	17	18
19	20	21	22	23	24	25
	27	28	29	30	31	32
	33	34	35	36	37	38
	39	40	41	42	43	44
	45	46	47	48		
			50			



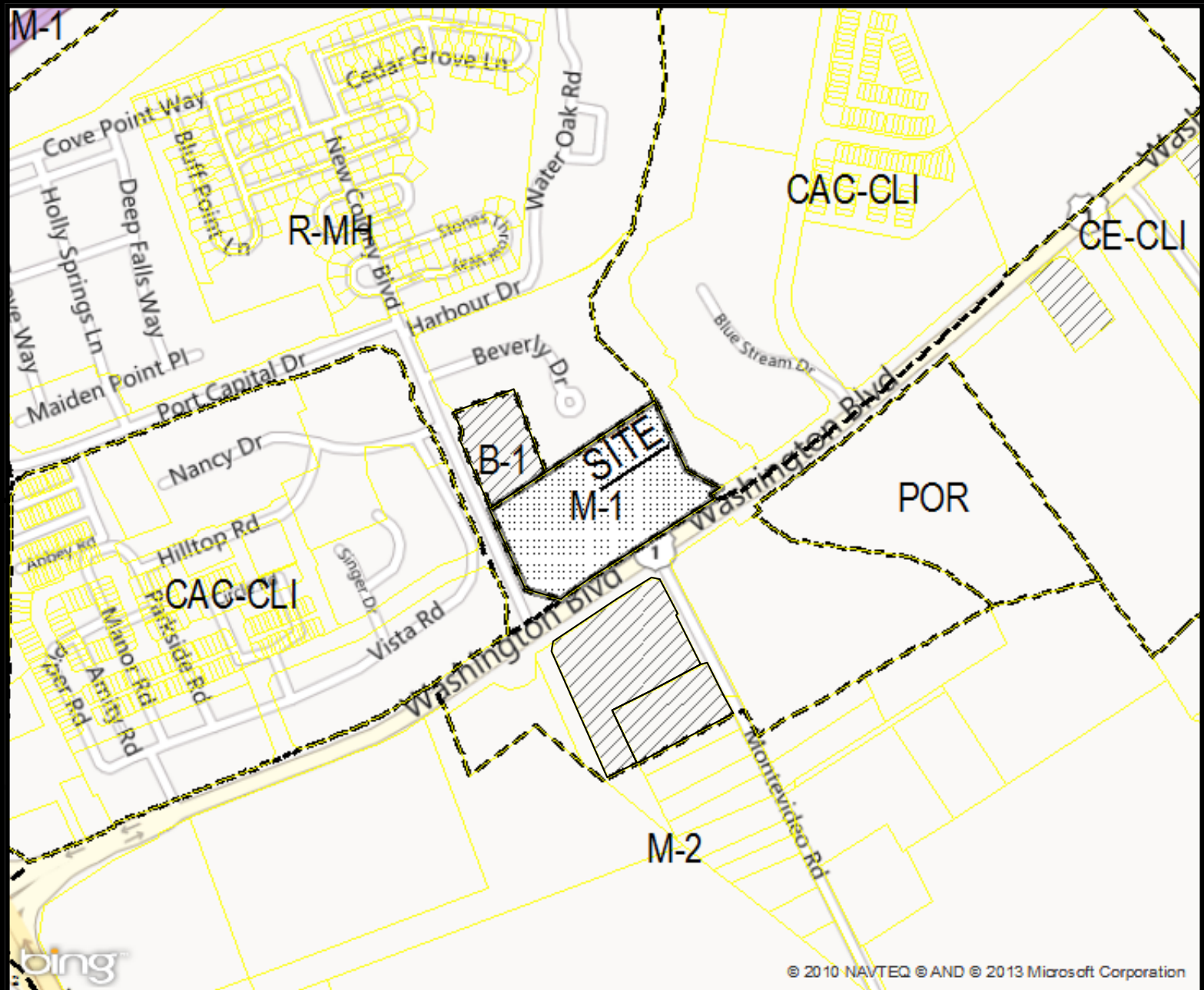
Zoning Map General Plan Amendment: 43.008 Tax ID: 1401182811
 Current Zoning: CE-CLI Council District: 2
 Tax Map: 43 Grid: 10 Parcel: 19 Lot: N/A
 Address: 7146 MONTEVIDEO RD



1	2	3	4	5		
6	7	8	9	10	11	
12	13	14	15	16	17	18
19	20	21	22	23	24	25
	27	28	29	30	31	32
	33	34	35	36	37	38
	39	40	41	42	43	44
	45	46	47	48		
				50		



Zoning Map General Plan Amendment: **43.010** Tax ID: **1401257498**
 Current Zoning: **M-2** Council District: **2**
 Tax Map: **43** Grid: **21** Parcel: **248** Lot: **N/A**
 Address: **7915 WATERLOO RD**

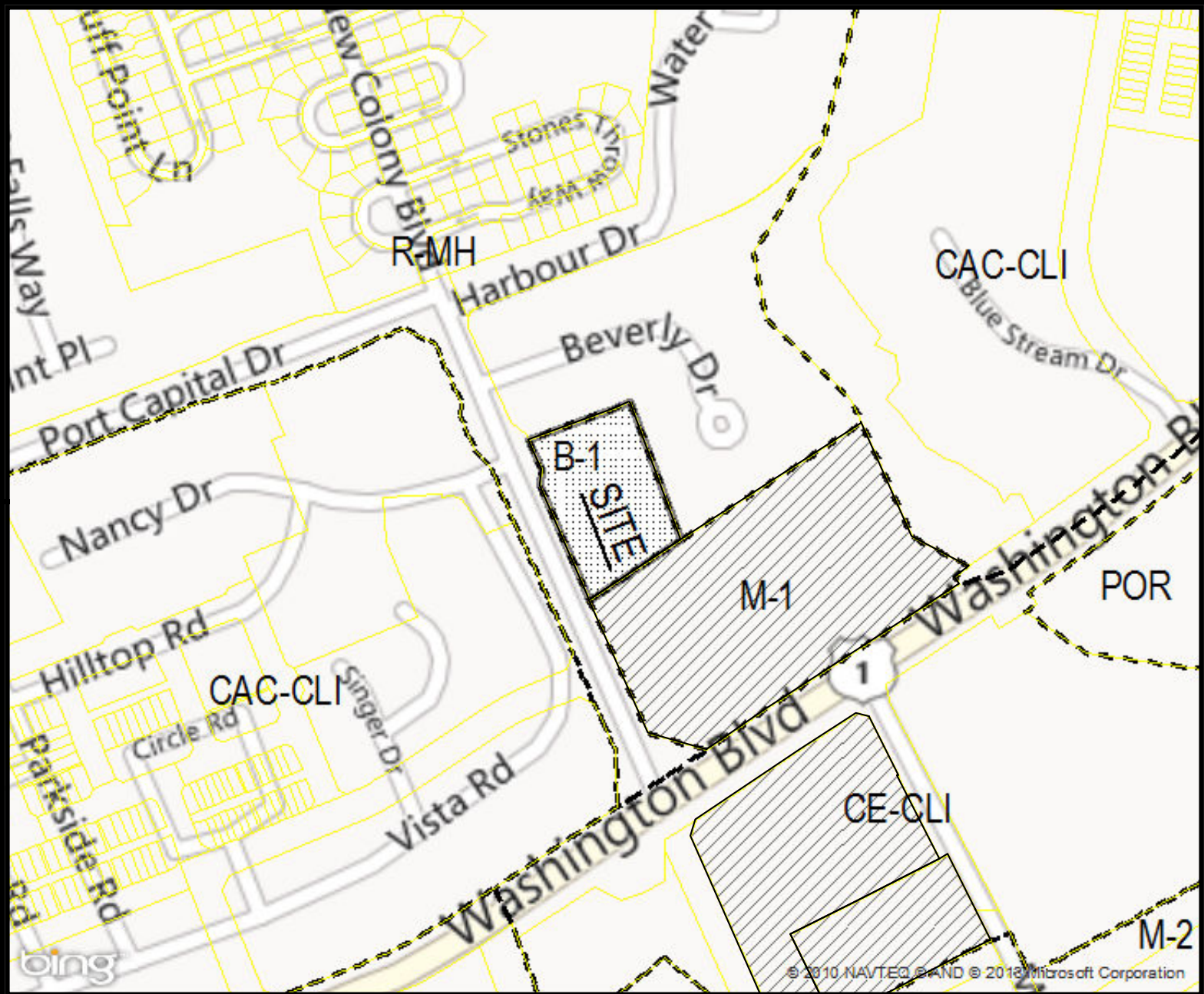


© 2010 NAVTEQ © AND © 2013 Microsoft Corporation

1	2	3	4	5		
6	7	8	9	10	11	
12	13	14	15	16	17	18
19	20	21	22	23	24	25
	27	28	29	30	31	32
	33	34	35	36	37	38
	39	40	41	42	43	44
	45	46	47	48		
				50		



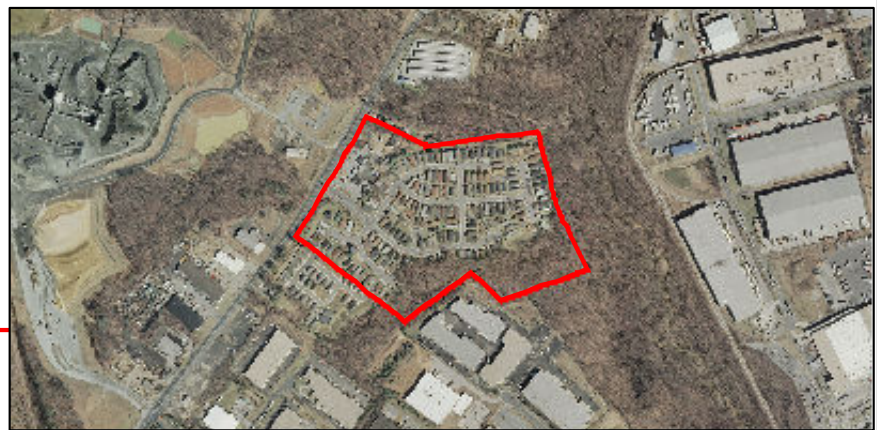
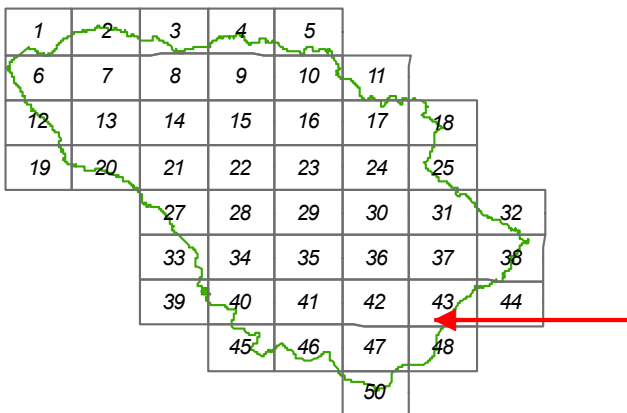
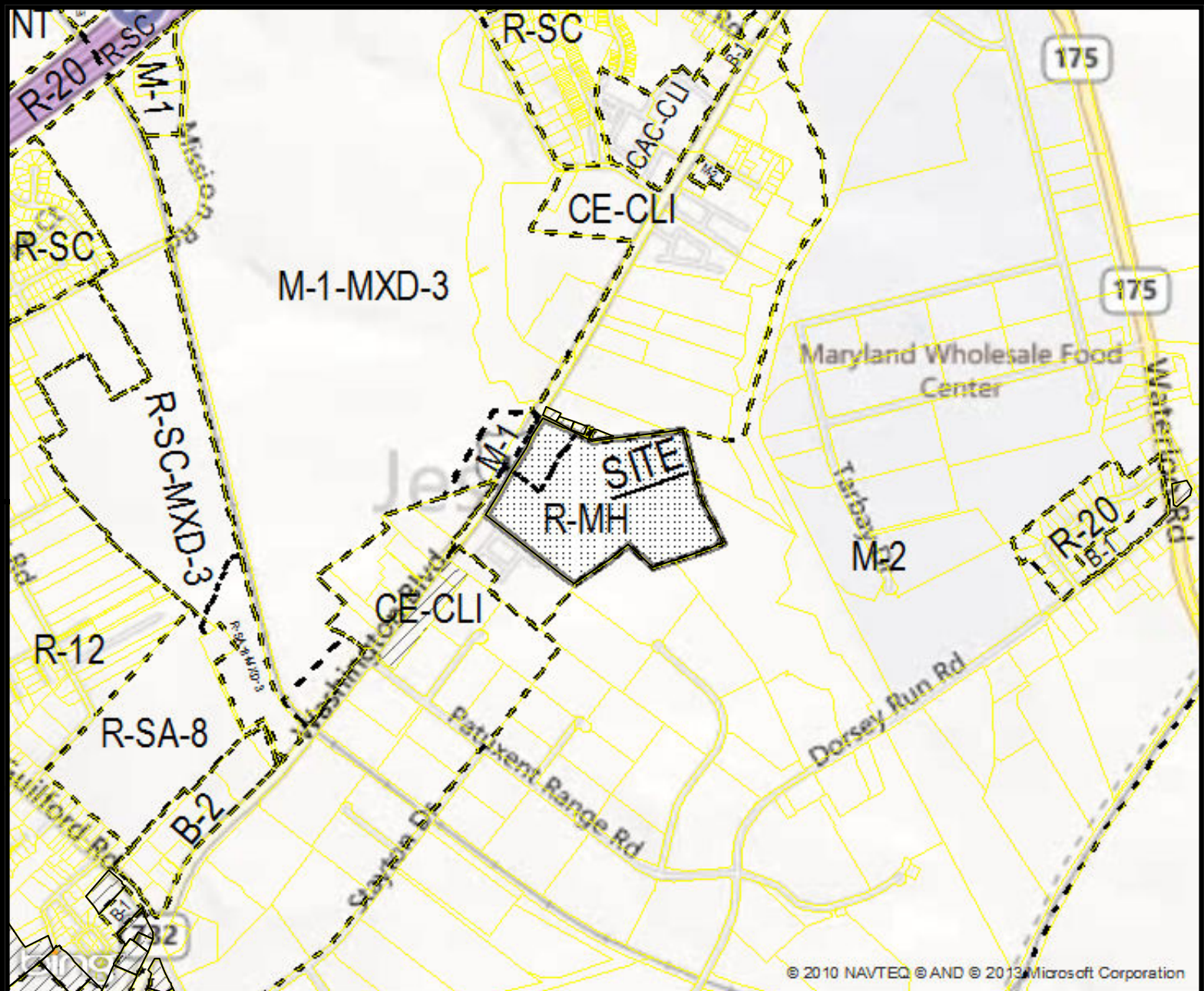
Zoning Map General Plan Amendment: **43.021** Tax ID: **1401176749**
 Current Zoning: **M-1** Council District: **2**
 Tax Map: **43** Grid: **4** Parcel: **644** Lot: **N/A**
 Address: **7700 Port Capital Drive**



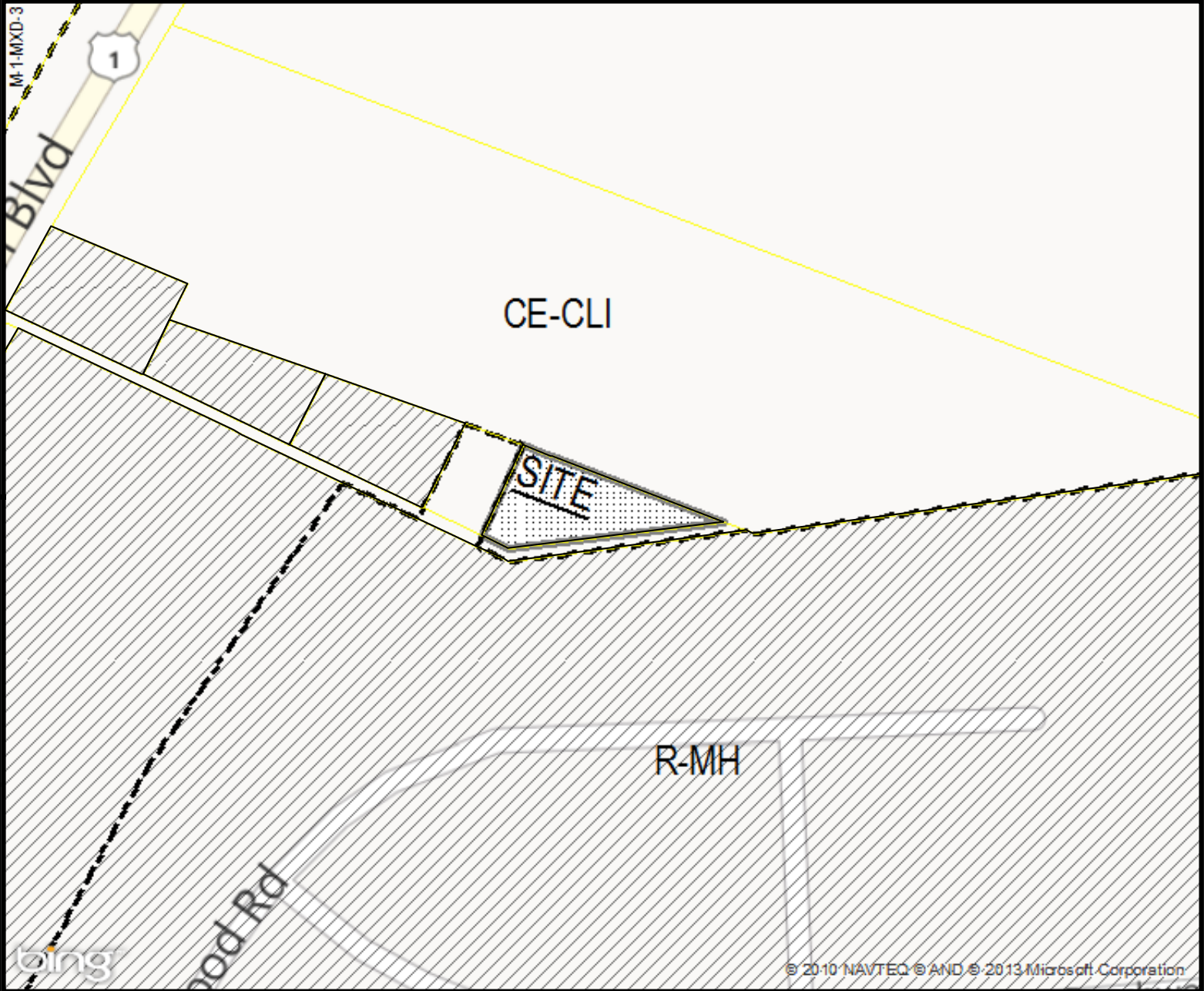
1	2	3	4	5		
6	7	8	9	10	11	
12	13	14	15	16	17	18
19	20	21	22	23	24	25
27	28	29	30	31	32	
33	34	35	36	37	38	
39	40	41	42	43	44	
45	46	47	48			
50						



Zoning Map General Plan Amendment: **43.018** Tax ID: **1401187740**
 Current Zoning: **B-1** Council District: **2**
 Tax Map: **43** Grid: **4** Parcel: **644** Lot: **N/A**
 Address: **7720 Port Capital Drive**



Zoning Map General Plan Amendment: **43.020** Tax ID: **1406398960**
 Current Zoning: **CE-CLI / R-MH** Council District: **3**
 Tax Map: **43** Grid: **20** Parcel: **232** Lot: **N/A**
 Address: **8291 Washington Boulevard**



1	2	3	4	5		
6	7	8	9	10	11	
12	13	14	15	16	17	18
19	20	21	22	23	24	25
	27	28	29	30	31	32
	33	34	35	36	37	38
	39	40	41	42	43	44
		45	46	47	48	
				50		



Zoning Map General Plan Amendment: **43.020** Tax ID: **1406432026**
 Current Zoning: **CE-CLI** Council District: **3**
 Tax Map: **43** Grid: **20** Parcel: **506** Lot: **N/A**
 Address: **8285 Washington Boulevard**

M-1-MXD-3

ington Blvd

CE-CLI

SITE

R-MH

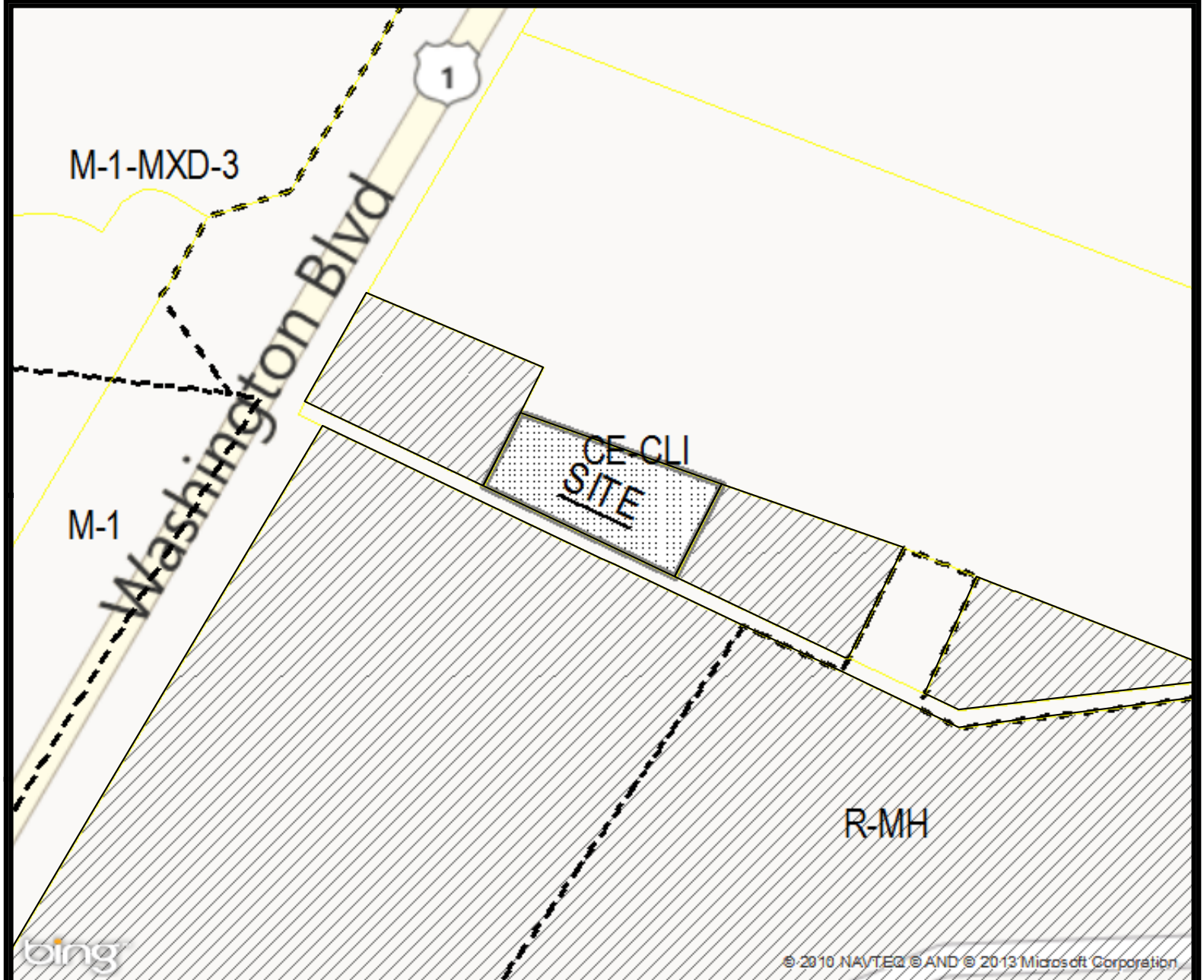


© 2010 NAVTEQ © AND © 2013 Microsoft Corporation

1	2	3	4	5		
6	7	8	9	10	11	
12	13	14	15	16	17	18
19	20	21	22	23	24	25
	27	28	29	30	31	32
	33	34	35	36	37	38
	39	40	41	42	43	44
		45	46	47	48	
				50		



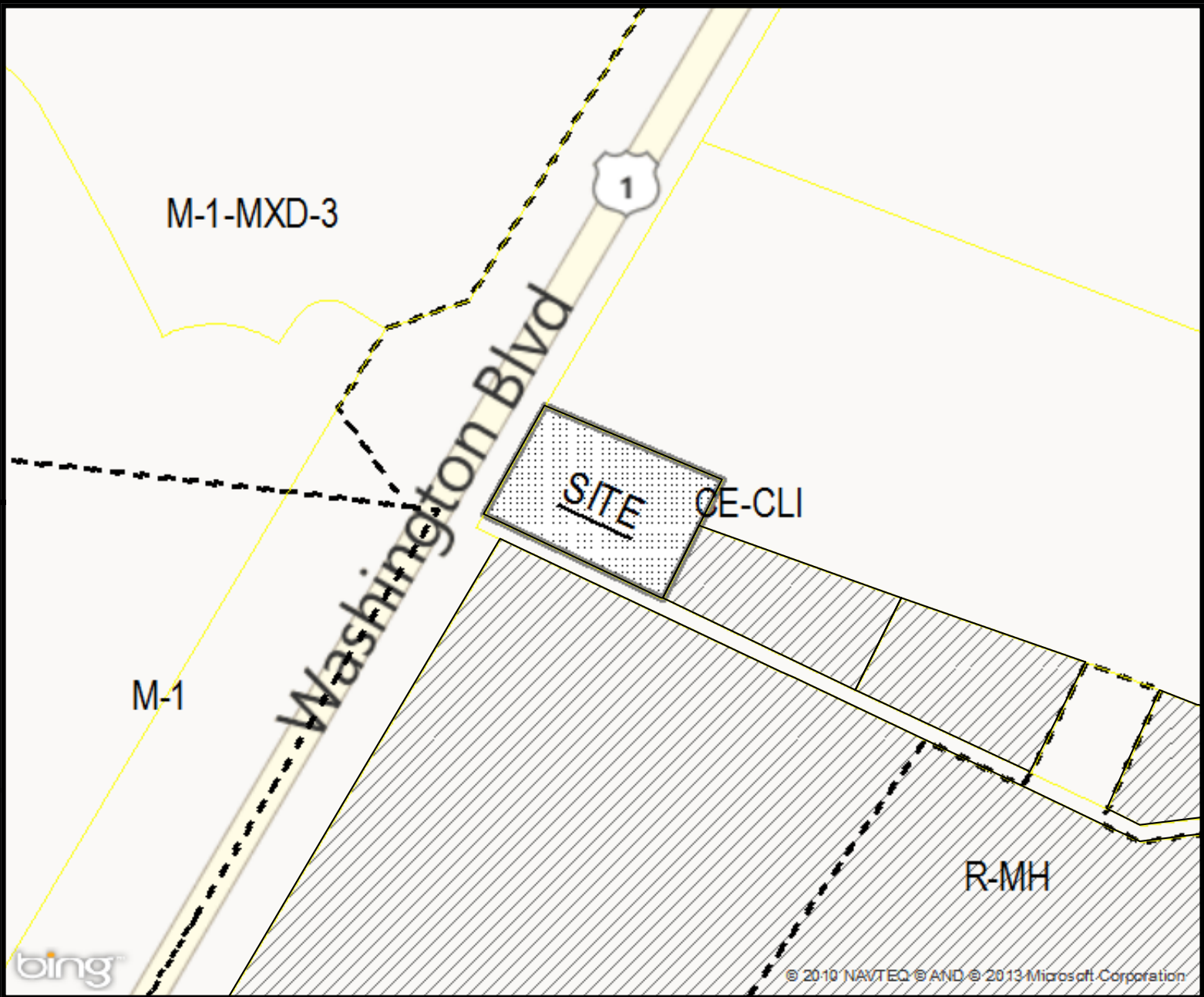
Zoning Map General Plan Amendment: **43.020** Tax ID: **1406437753**
 Current Zoning: **CE-CLI** Council District: **3**
 Tax Map: **43** Grid: **20** Parcel: **418** Lot: **N/A**
 Address: **8281 Washington Boulevard**



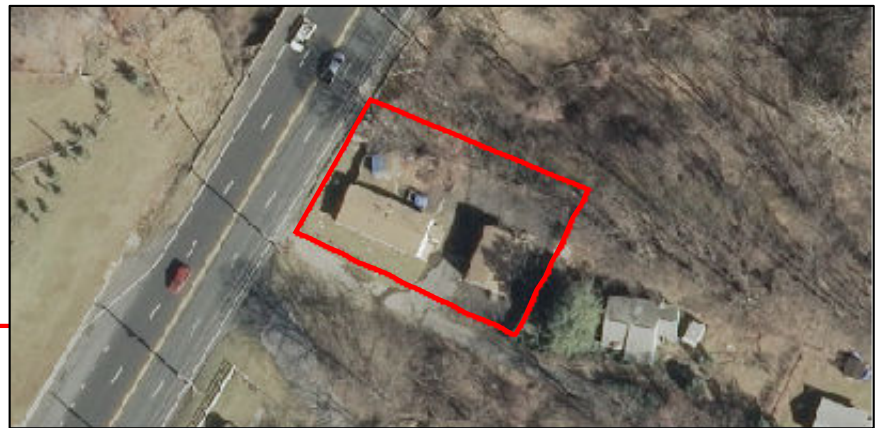
1	2	3	4	5		
6	7	8	9	10	11	
12	13	14	15	16	17	18
19	20	21	22	23	24	25
	27	28	29	30	31	32
	33	34	35	36	37	38
	39	40	41	42	43	44
	45	46	47	48		
				50		



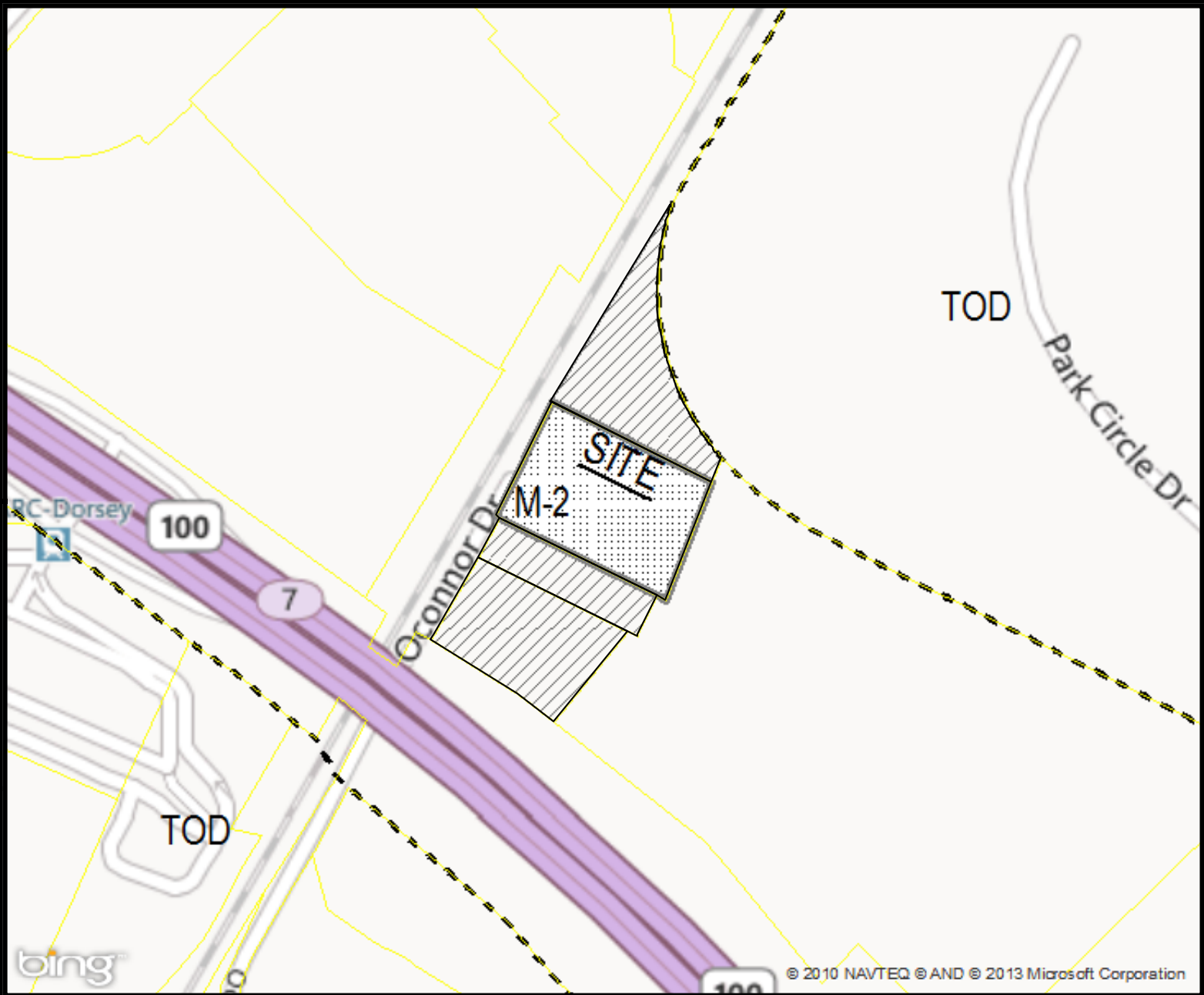
Zoning Map General Plan Amendment: **43.020** Tax ID: **1406424864**
 Current Zoning: **CE-CLI** Council District: **3**
 Tax Map: **43** Grid: **20** Parcel: **417** Lot: **N/A**
 Address: **8277 Washington Boulevard**



1	2	3	4	5		
6	7	8	9	10	11	
12	13	14	15	16	17	18
19	20	21	22	23	24	25
	27	28	29	30	31	32
	33	34	35	36	37	38
	39	40	41	42	43	44
		45	46	47	48	
				50		



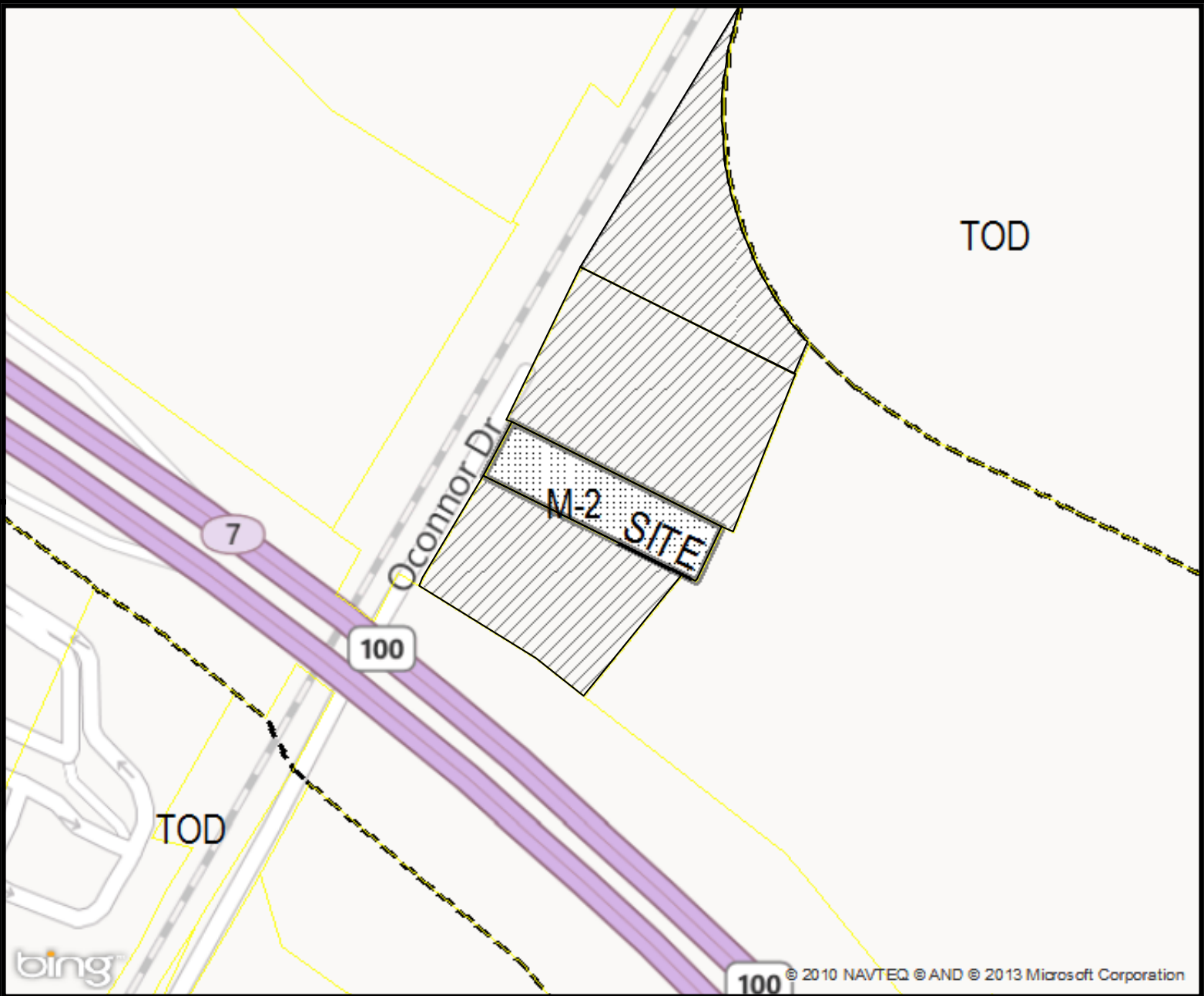
Zoning Map General Plan Amendment: **43.020** Tax ID: **1406400973**
 Current Zoning: **CE-CLI** Council District: **3**
 Tax Map: **43** Grid: **20** Parcel: **416** Lot: **N/A**
 Address: **8273 Washington Boulevard**



1	2	3	4	5		
6	7	8	9	10	11	
12	13	14	15	16	17	18
19	20	21	22	23	24	25
	27	28	29	30	31	32
	33	34	35	36	37	38
	39	40	41	42	43	44
		45	46	47	48	
				50		



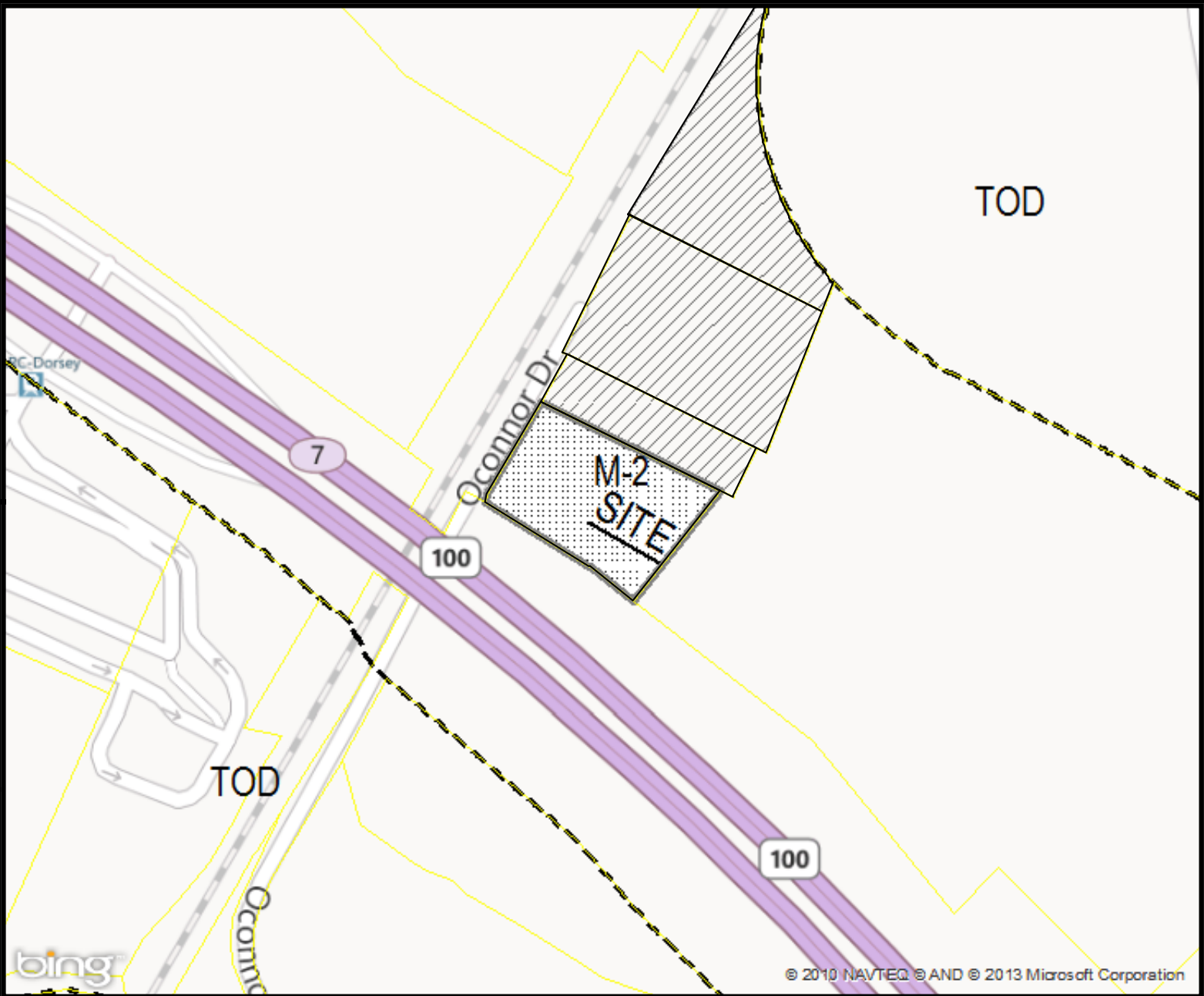
Zoning Map General Plan Amendment: **44.001** Tax ID: **1401160575**
 Current Zoning: **M-2** Council District: **2**
 Tax Map: **44** Grid: **1** Parcel: **1** Lot: **N/A**
 Address: **6910 OConner Drive**



1	2	3	4	5		
6	7	8	9	10	11	
12	13	14	15	16	17	18
19	20	21	22	23	24	25
	27	28	29	30	31	32
	33	34	35	36	37	38
	39	40	41	42	43	44
		45	46	47	48	
				50		



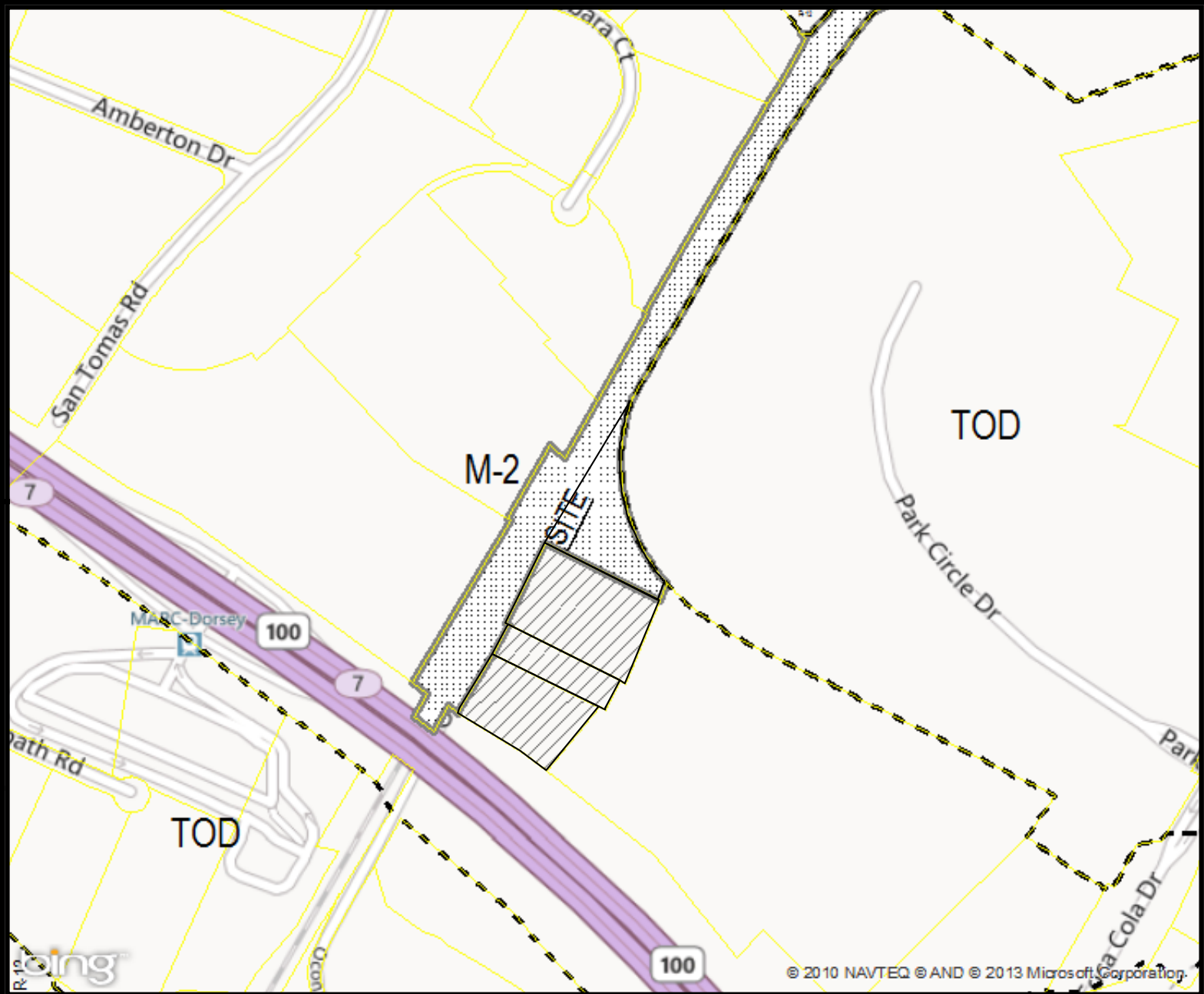
Zoning Map General Plan Amendment: 44.001 Tax ID: 1401160583
 Current Zoning: M-2 Council District: 2
 Tax Map: 44 Grid: 1 Parcel: 7 Lot: N/A
 Address: 6930 OConner Drive



1	2	3	4	5		
6	7	8	9	10	11	
12	13	14	15	16	17	18
19	20	21	22	23	24	25
	27	28	29	30	31	32
	33	34	35	36	37	38
	39	40	41	42	43	44
		45	46	47	48	
				50		



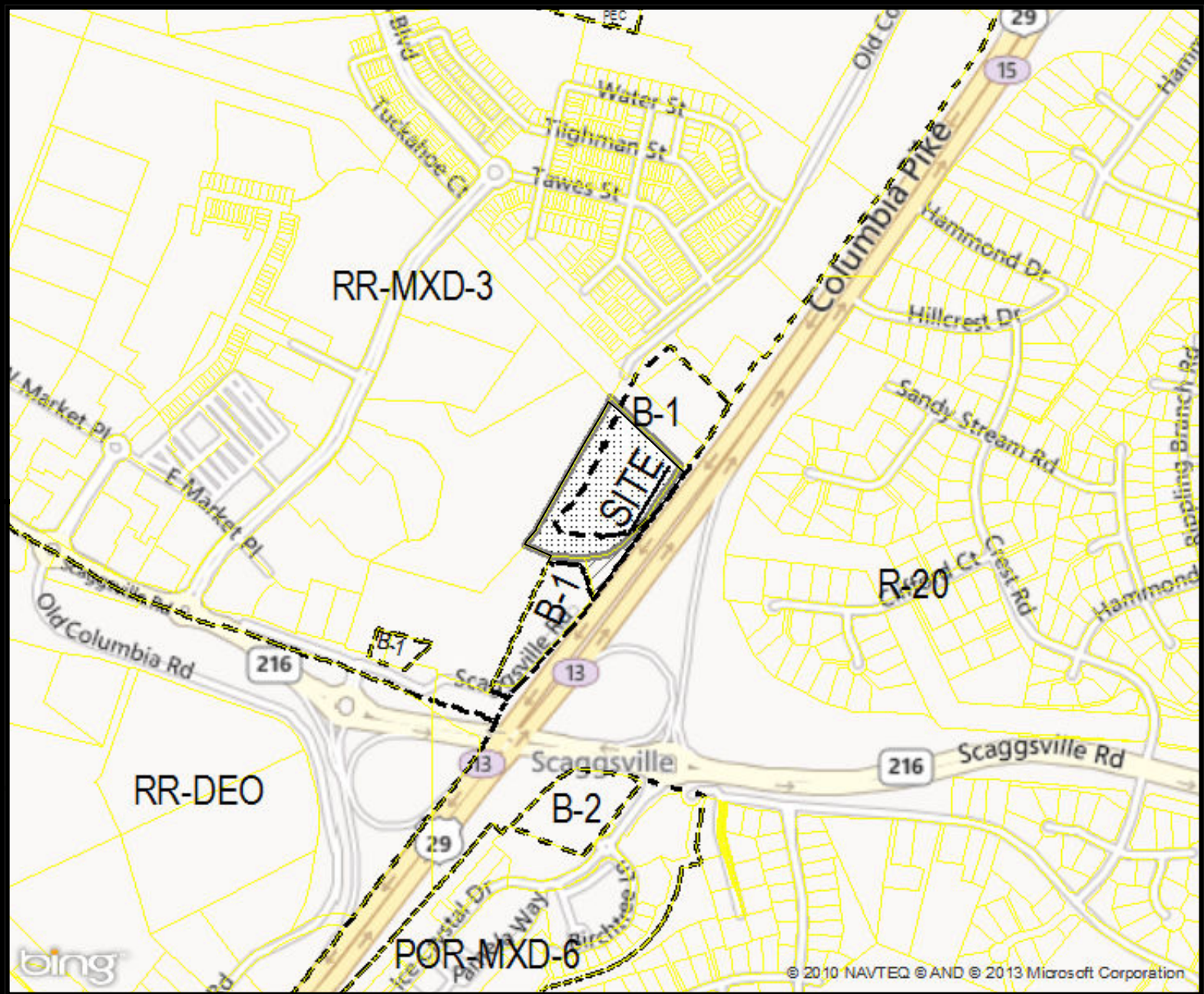
Zoning Map General Plan Amendment: **44.001** Tax ID: **1401178458**
 Current Zoning: **M-2** Council District: **2**
 Tax Map: **44** Grid: **1** Parcel: **2** Lot: **N/A**
 Address: **6940 Oconner Drive**



1	2	3	4	5		
6	7	8	9	10	11	
12	13	14	15	16	17	18
19	20	21	22	23	24	25
	27	28	29	30	31	32
	33	34	35	36	37	38
	39	40	41	42	43	44
		45	46	47	48	
				50		



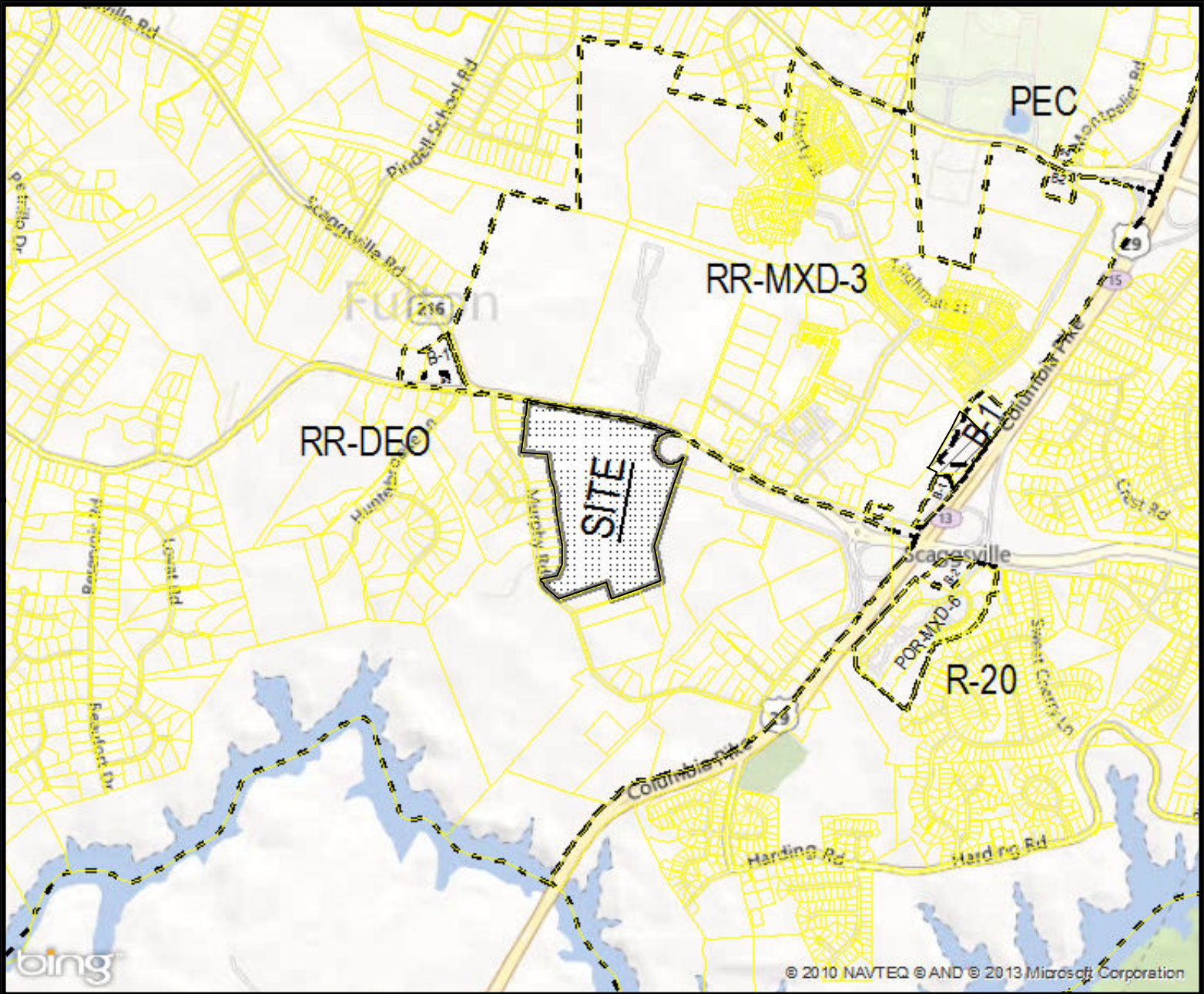
Zoning Map General Plan Amendment: **44.001** Tax ID: **N/A**
 Current Zoning: **M-2** Council District: **2**
 Tax Map: **0** Grid: **0** Parcel: **0** Lot: **0**
 Address: **NO ADDRESS**



1	2	3	4	5		
6	7	8	9	10	11	
12	13	14	15	16	17	18
19	20	21	22	23	24	25
	27	28	29	30	31	32
	33	34	35	36	37	38
	39	40	41	42	43	44
		45	46	47	48	
				50		



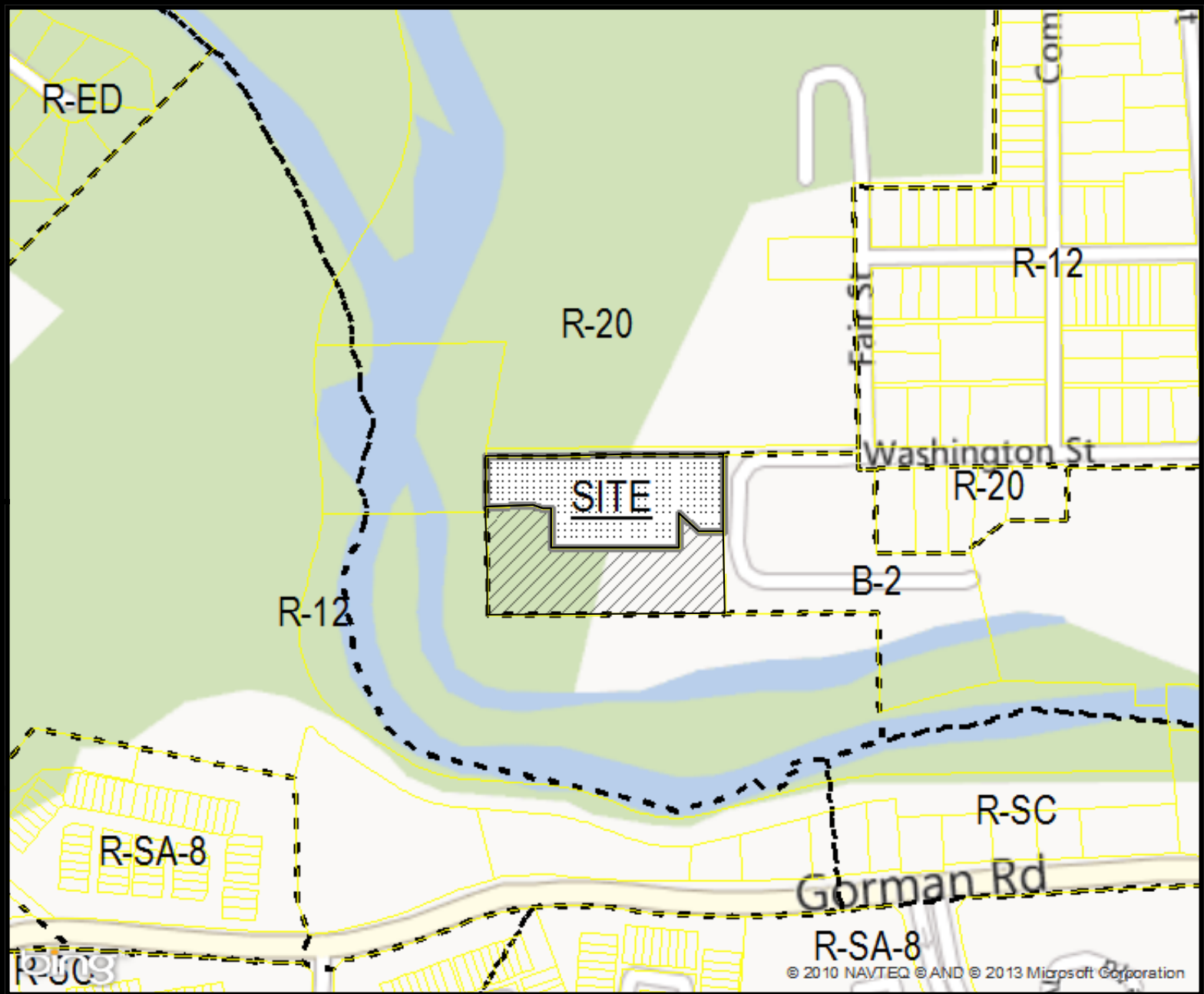
Zoning Map General Plan Amendment: **46.001** Tax ID: **1405344859**
 Current Zoning: **B-1 / RR-MXD-3** Council District: **4**
 Tax Map: **46** Grid: **4** Parcel: **126** Lot: **N/A**
 Address: **10945 JOHNS HOPKINS RD**



1	2	3	4	5		
6	7	8	9	10	11	
12	13	14	15	16	17	18
19	20	21	22	23	24	25
	27	28	29	30	31	32
	33	34	35	36	37	38
	39	40	41	42	43	44
	45	46	47	48		
			50			



Zoning Map General Plan Amendment: 46.002 Tax ID: 1405358906
 Current Zoning: RR-DEO Council District: 5
 Tax Map: 46 Grid: 2 Parcel: 113 Lot: N/A
 Address: 11595 SCAGGSVILLE RD

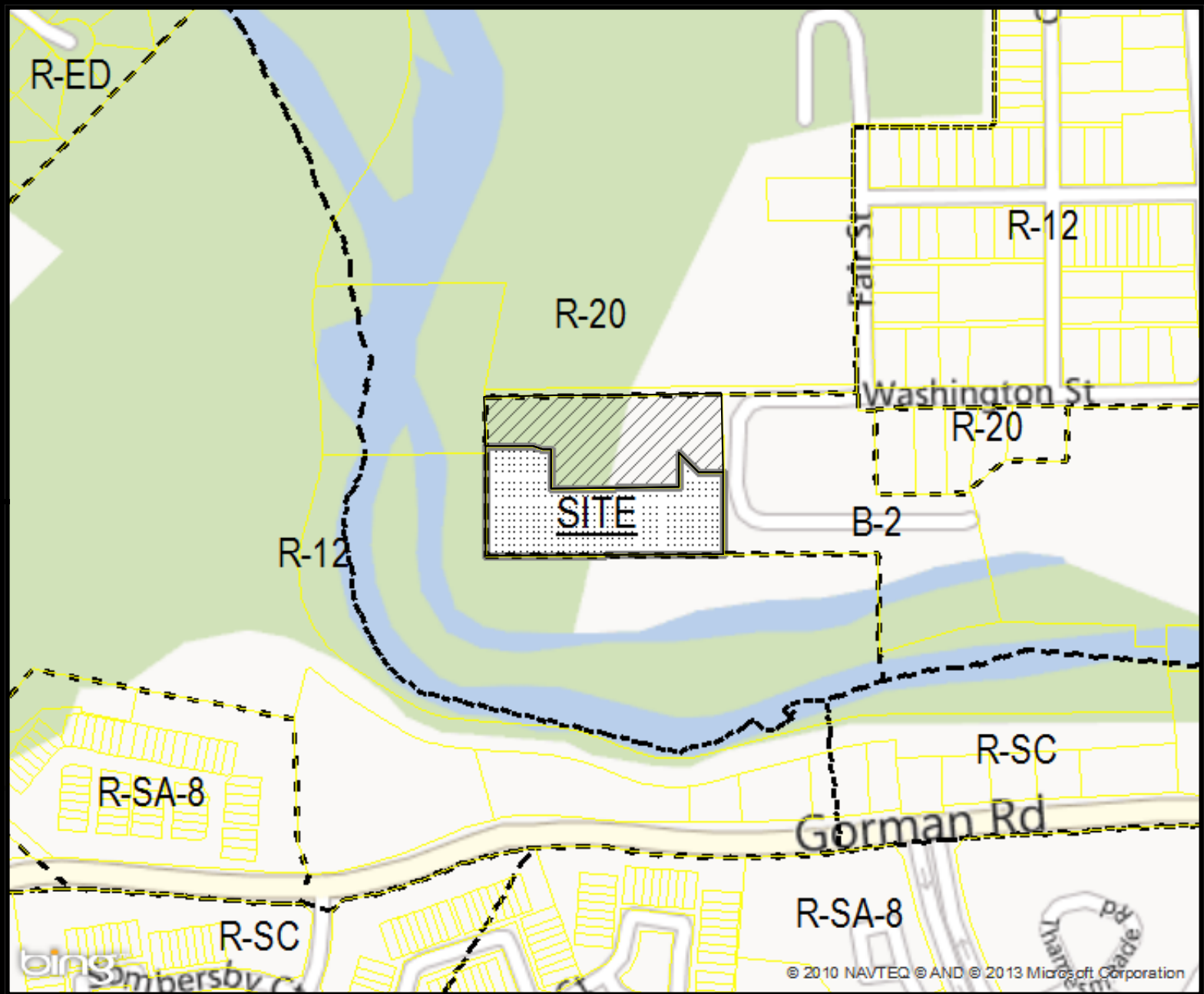


© 2010 NAVTEQ © AND © 2013 Microsoft Corporation

1	2	3	4	5		
6	7	8	9	10	11	
12	13	14	15	16	17	18
19	20	21	22	23	24	25
	27	28	29	30	31	32
	33	34	35	36	37	38
	39	40	41	42	43	44
		45	46	47	48	
					50	



Zoning Map General Plan Amendment: 47.001 Tax ID: 1406585620
 Current Zoning: B-2 Council District: 3
 Tax Map: 47 Grid: 11 Parcel: 93 Lot: UT C
 Address: 8550 FAIR ST

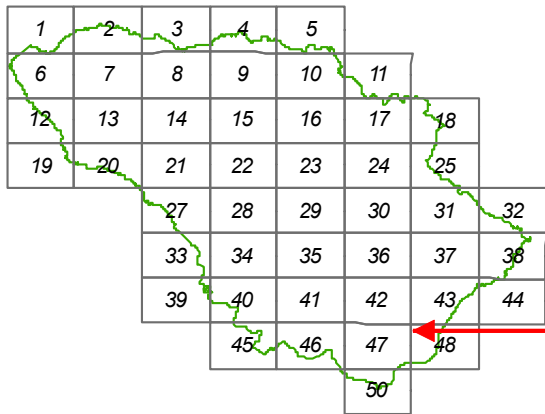
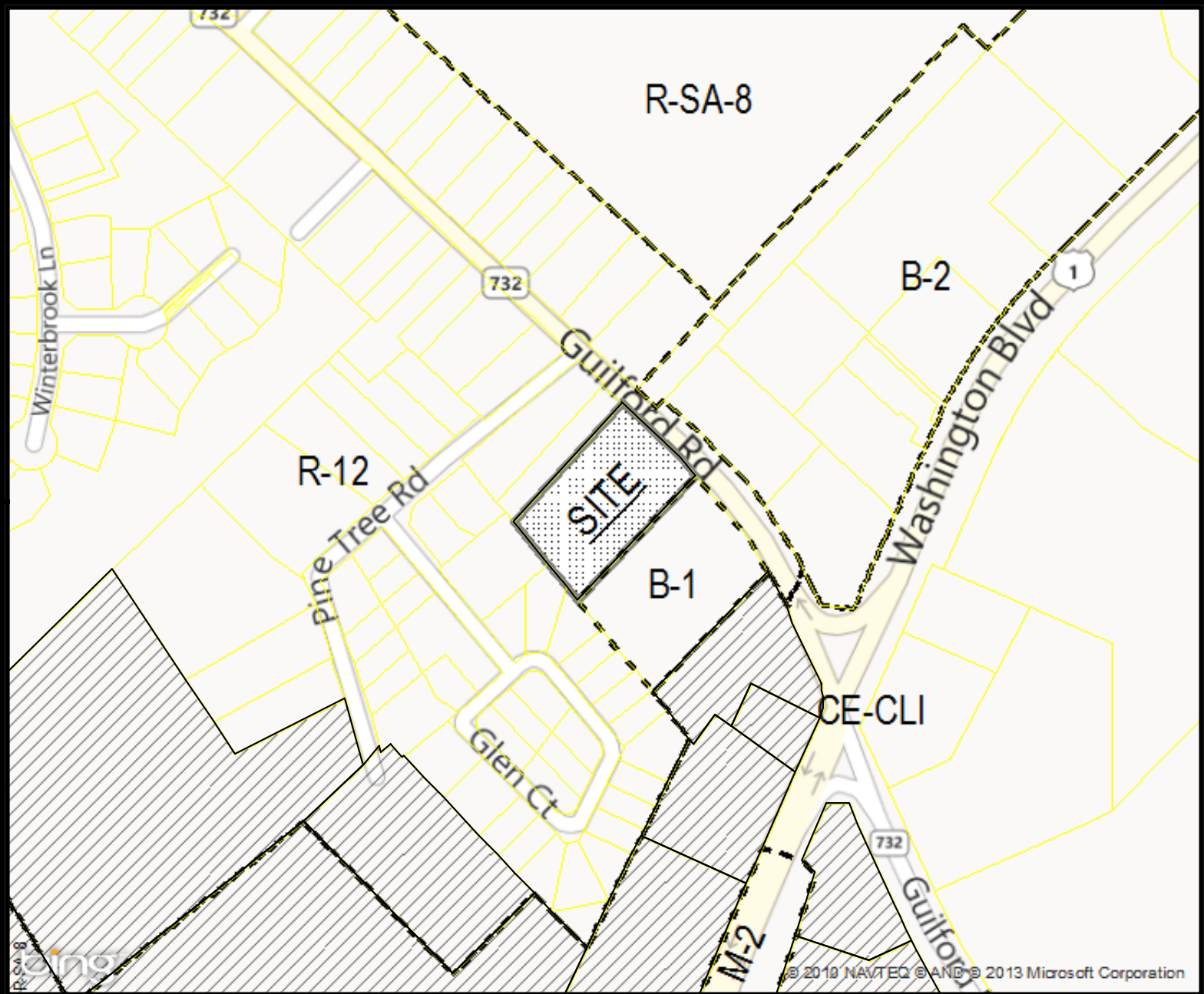


© 2010 NAVTEQ © AND © 2013 Microsoft Corporation

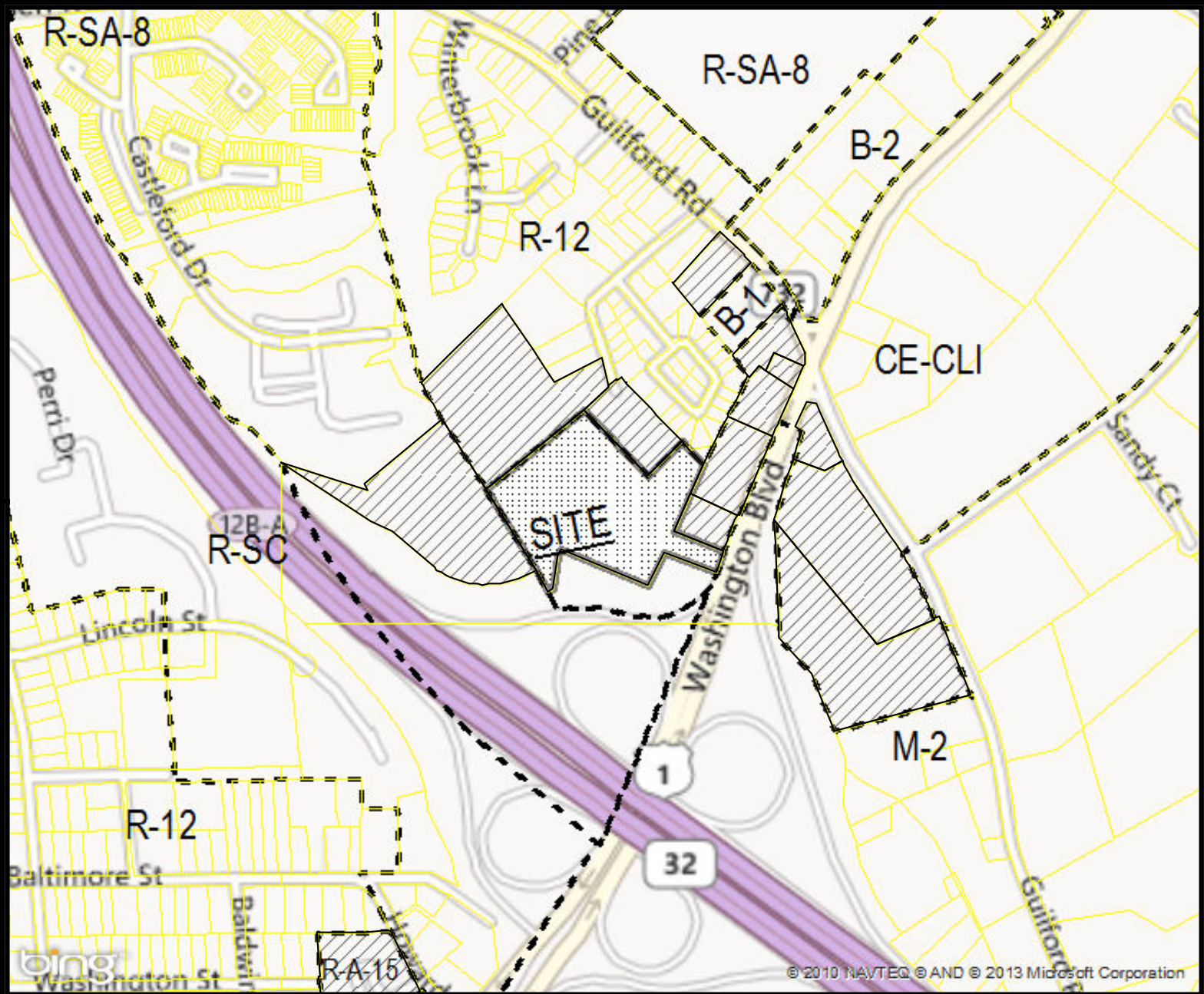
1	2	3	4	5		
6	7	8	9	10	11	
12	13	14	15	16	17	18
19	20	21	22	23	24	25
	27	28	29	30	31	32
	33	34	35	36	37	38
	39	40	41	42	43	44
	45	46	47	48		
				50		



Zoning Map General Plan Amendment: 47.010 Tax ID: 1406585612
 Current Zoning: B-2 Council District: 3
 Tax Map: 47 Grid: 11 Parcel: 93 Lot: UT B
 Address: 8554 FAIR ST



Zoning Map General Plan Amendment: 47.002 Tax ID: 1406430317
 Current Zoning: R-12 Council District: 3
 Tax Map: 47 Grid: 6 Parcel: 67 Lot: N/A
 Address: 10210 GUILFORD RD

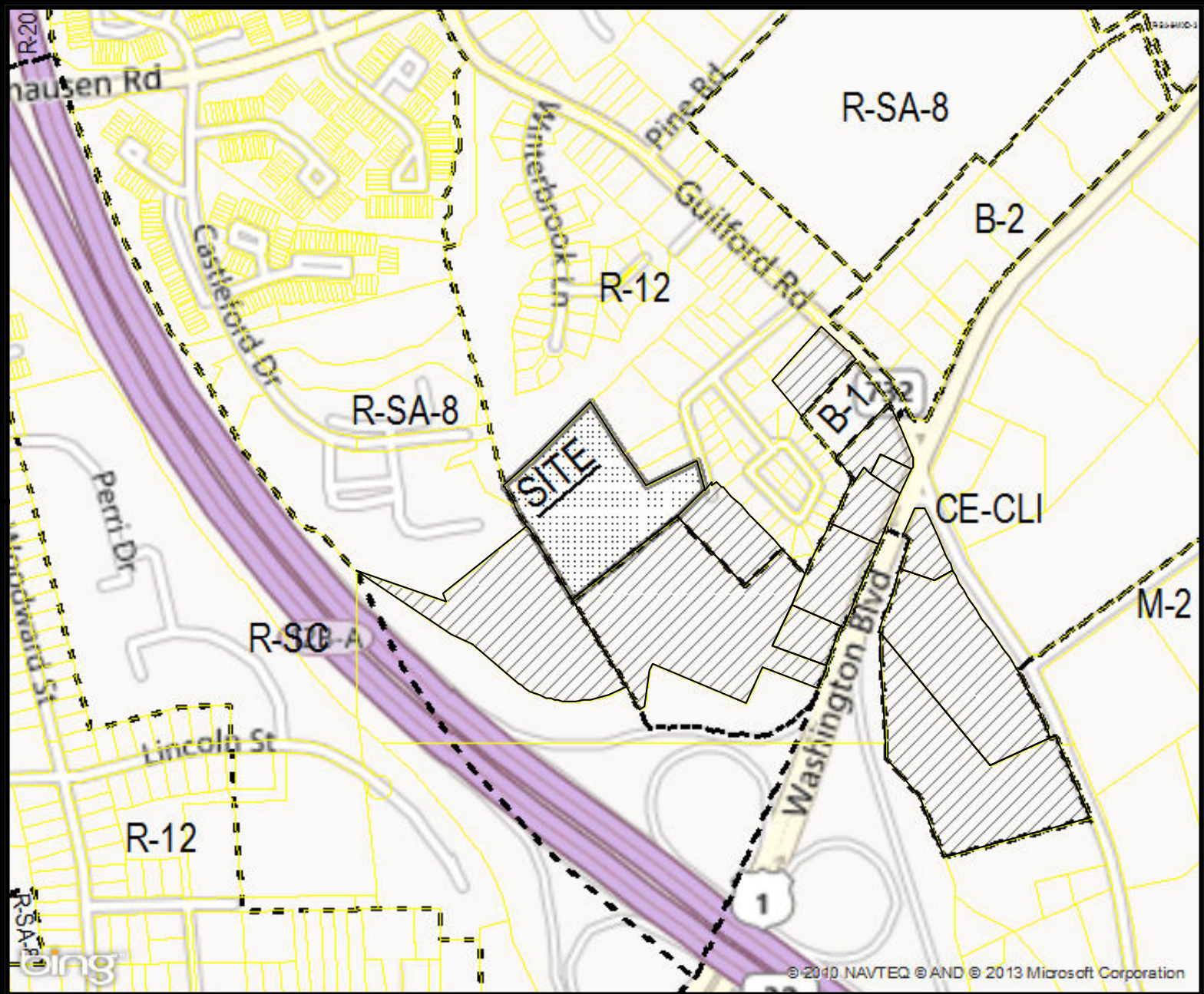


© 2010 NAVTEQ © AND © 2013 Microsoft Corporation

1	2	3	4	5		
6	7	8	9	10	11	
12	13	14	15	16	17	18
19	20	21	22	23	24	25
	27	28	29	30	31	32
	33	34	35	36	37	38
	39	40	41	42	43	44
		45	46	47	48	
				50		



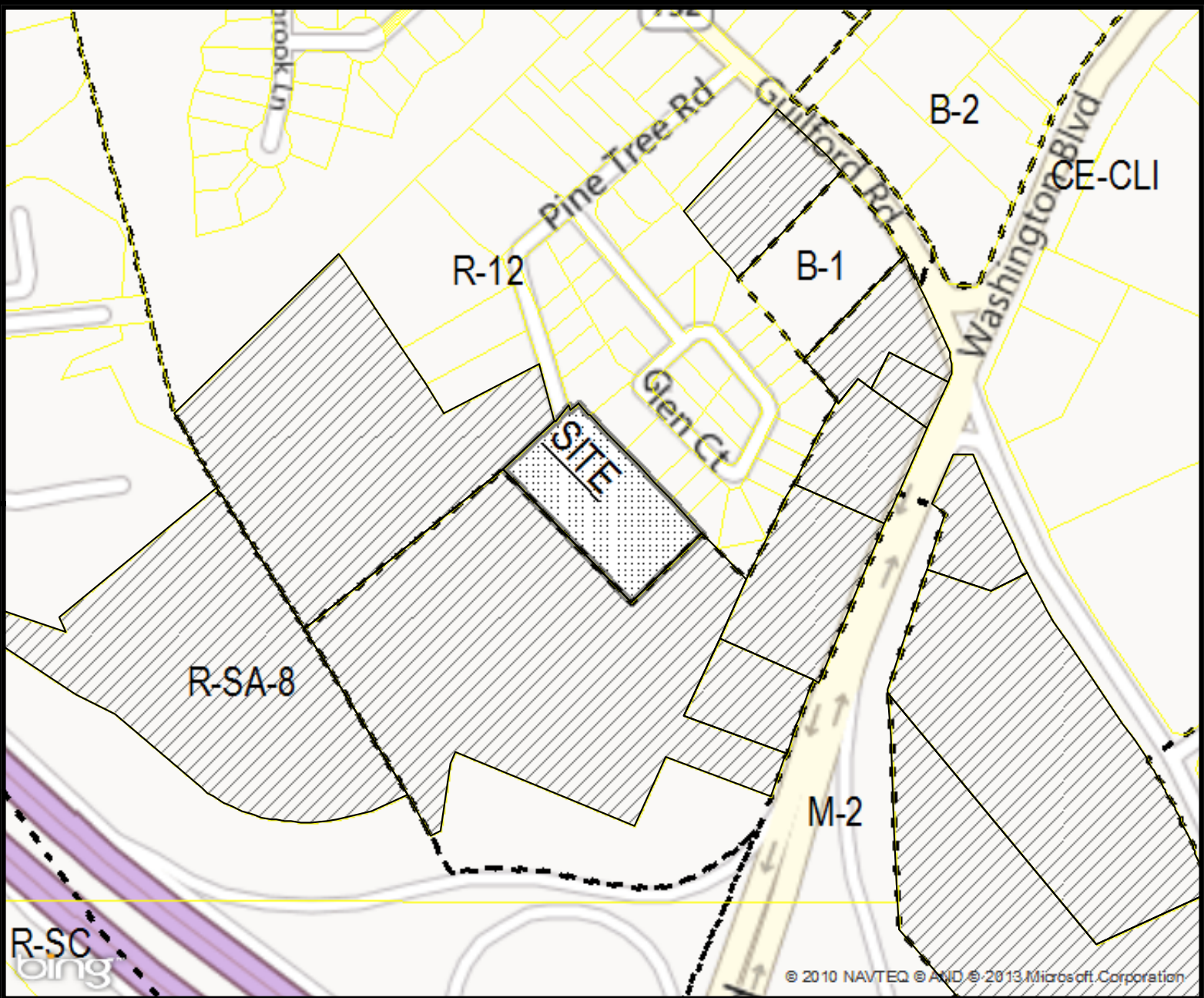
Zoning Map General Plan Amendment: **47.003** Tax ID: **1406395325**
 Current Zoning: **CE-CLI** Council District: **3**
 Tax Map: **47** Grid: **12** Parcel: **503** Lot: **N/A**
 Address: **8832 WASHINGTON BLVD**



1	2	3	4	5		
6	7	8	9	10	11	
12	13	14	15	16	17	18
19	20	21	22	23	24	25
	27	28	29	30	31	32
	33	34	35	36	37	38
	39	40	41	42	43	44
		45	46	47	48	
				50		

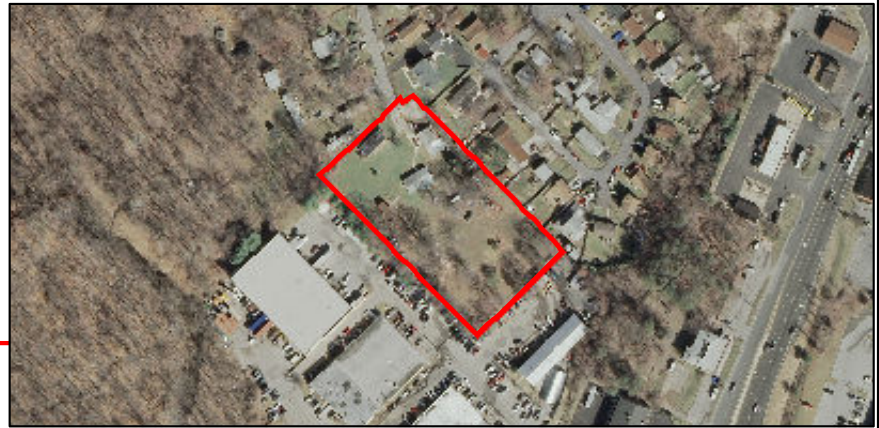


Zoning Map General Plan Amendment: **47.004** Tax ID: **1406419631**
 Current Zoning: **R-12** Council District: **3**
 Tax Map: **47** Grid: **6** Parcel: **499** Lot: **N/A**
 Address: **8692 PINE TREE RD**

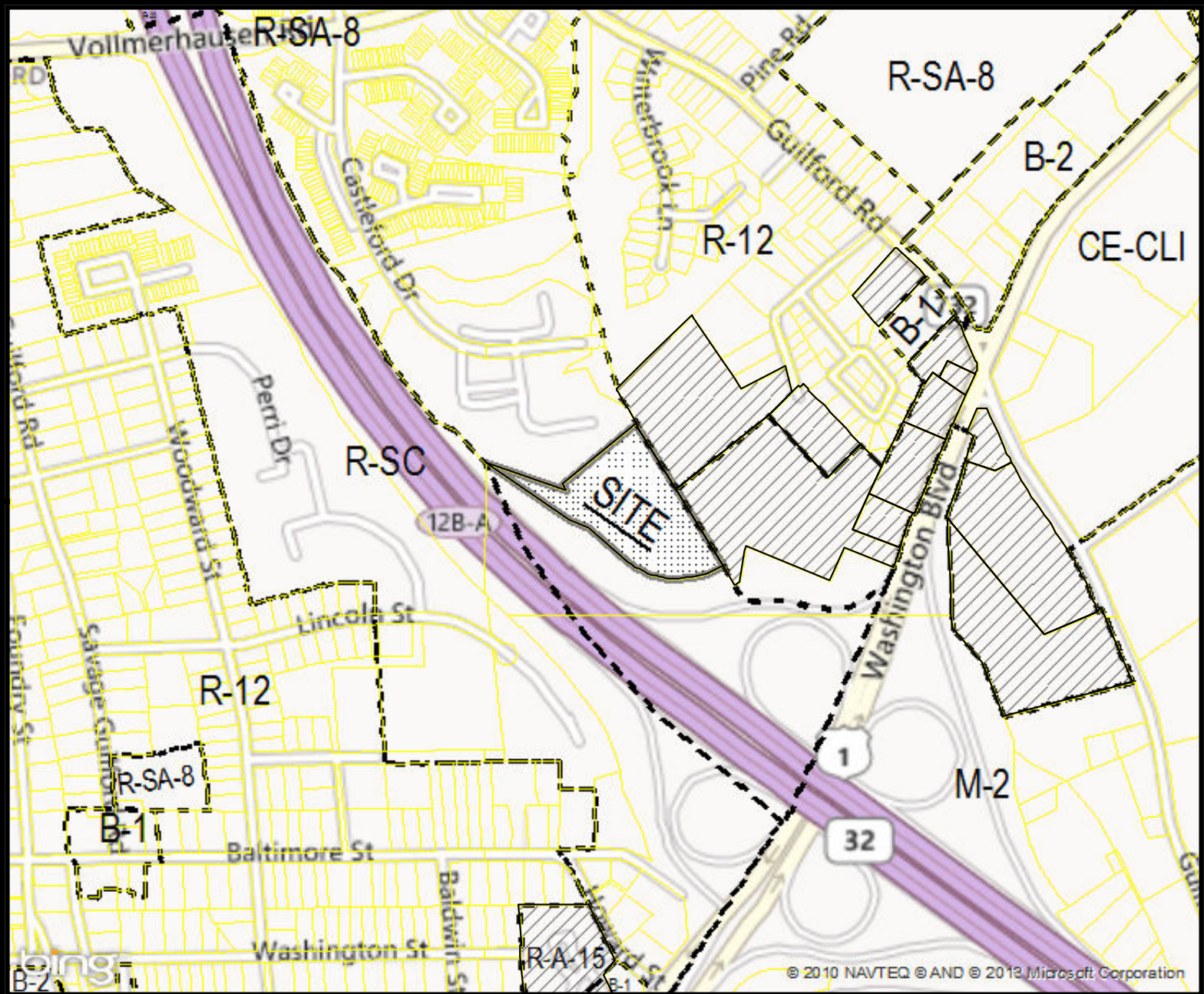


© 2010 NAVTEQ © AND © 2013 Microsoft Corporation

1	2	3	4	5		
6	7	8	9	10	11	
12	13	14	15	16	17	18
19	20	21	22	23	24	25
	27	28	29	30	31	32
	33	34	35	36	37	38
	39	40	41	42	43	44
	45	46	47	48		
				50		



Zoning Map General Plan Amendment: 47.005 Tax ID: 1406405355
 Current Zoning: R-12 Council District: 3
 Tax Map: 47 Grid: 12 Parcel: 673 Lot: N/A
 Address: 8696 PINE TREE RD

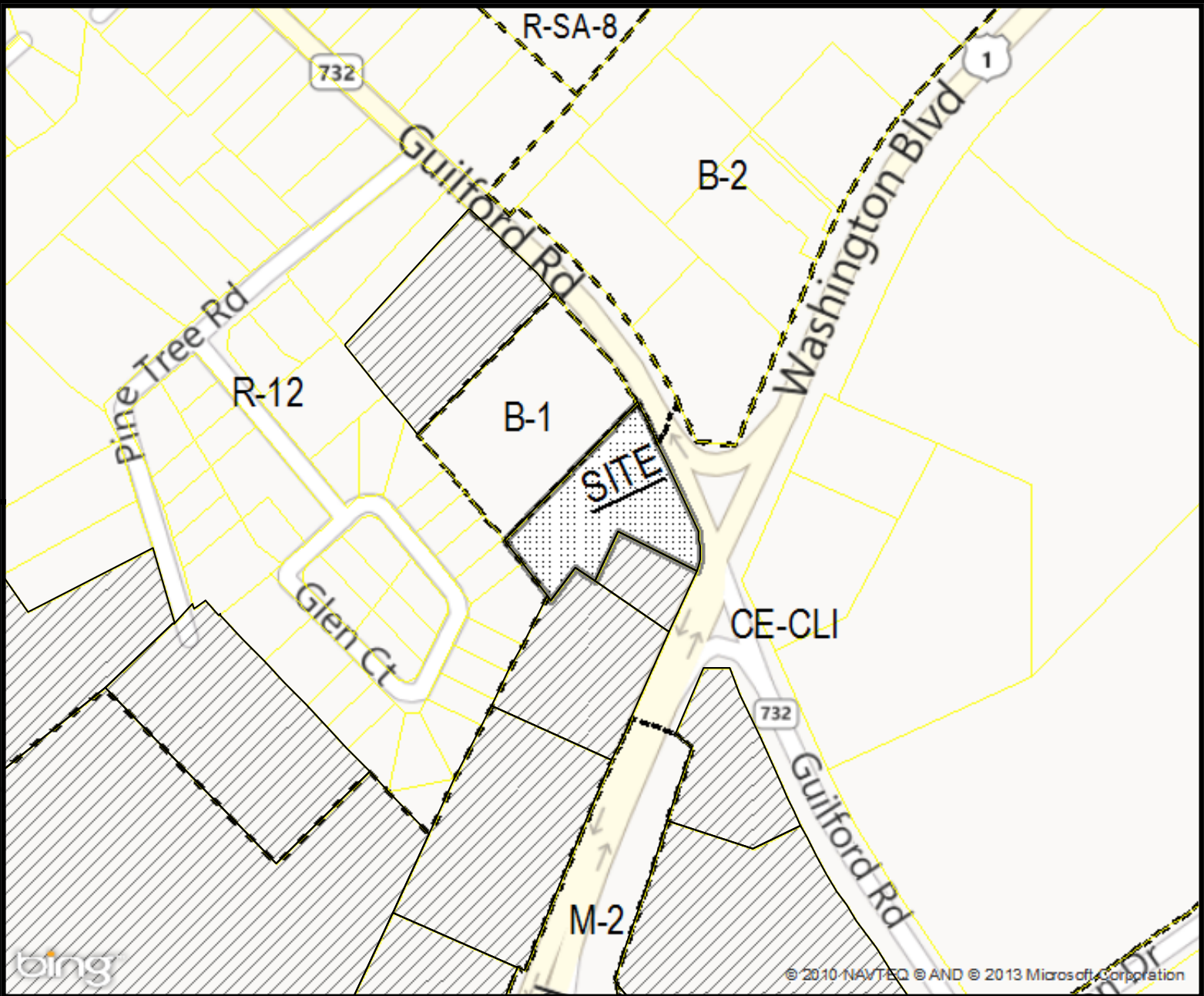


© 2010 NAVTEQ © AND © 2013 Microsoft Corporation

1	2	3	4	5		
6	7	8	9	10	11	
12	13	14	15	16	17	18
19	20	21	22	23	24	25
	27	28	29	30	31	32
	33	34	35	36	37	38
	39	40	41	42	43	44
		45	46	47	48	
				50		



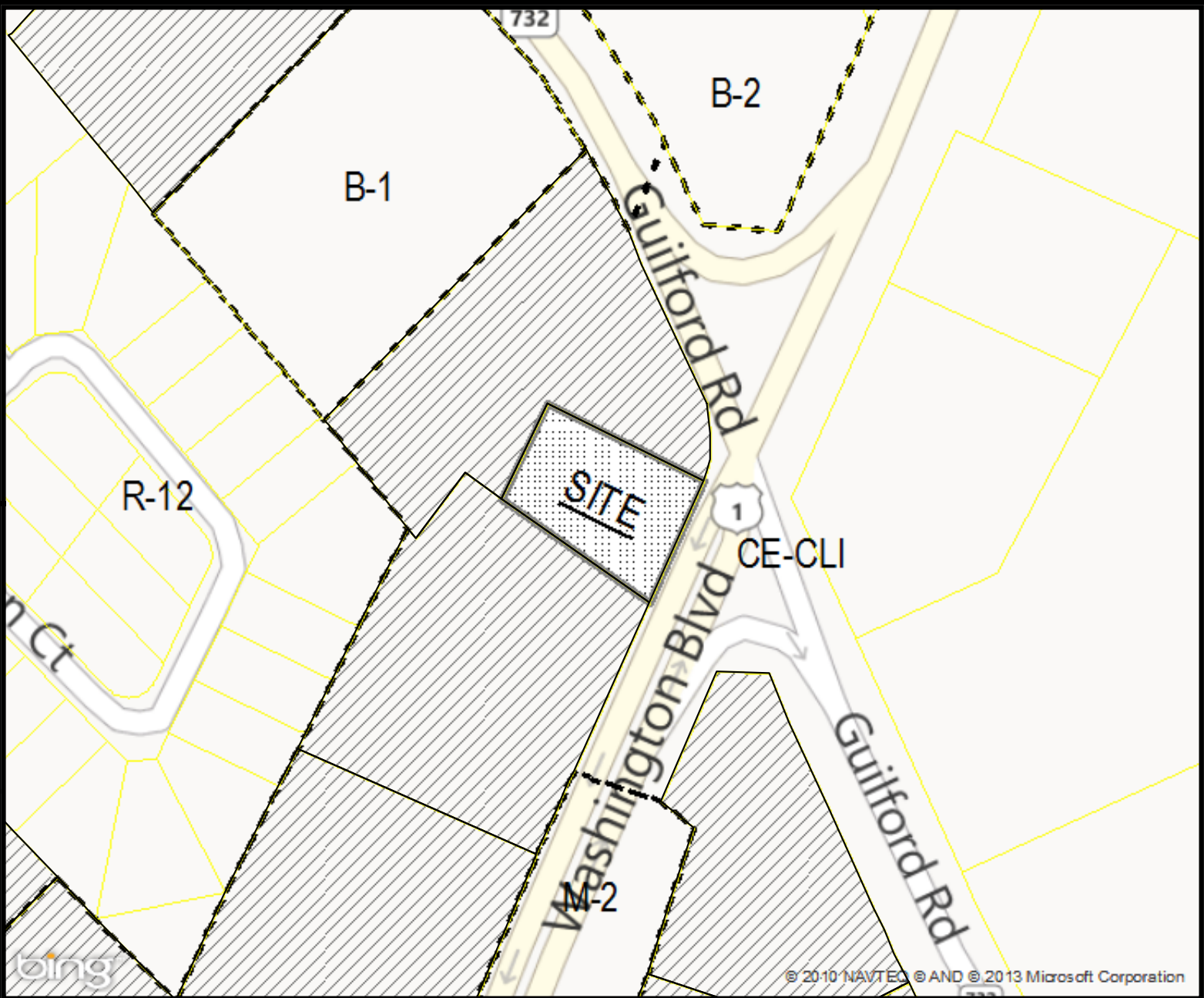
Zoning Map General Plan Amendment: 47.006 Tax ID: 1406527000
 Current Zoning: R-SA-8 Council District: 3
 Tax Map: 47 Grid: 12 Parcel: 1011 Lot: N/A
 Address: 8334 LINDA CT



1	2	3	4	5		
6	7	8	9	10	11	
12	13	14	15	16	17	18
19	20	21	22	23	24	25
	27	28	29	30	31	32
	33	34	35	36	37	38
	39	40	41	42	43	44
		45	46	47	48	
				50		



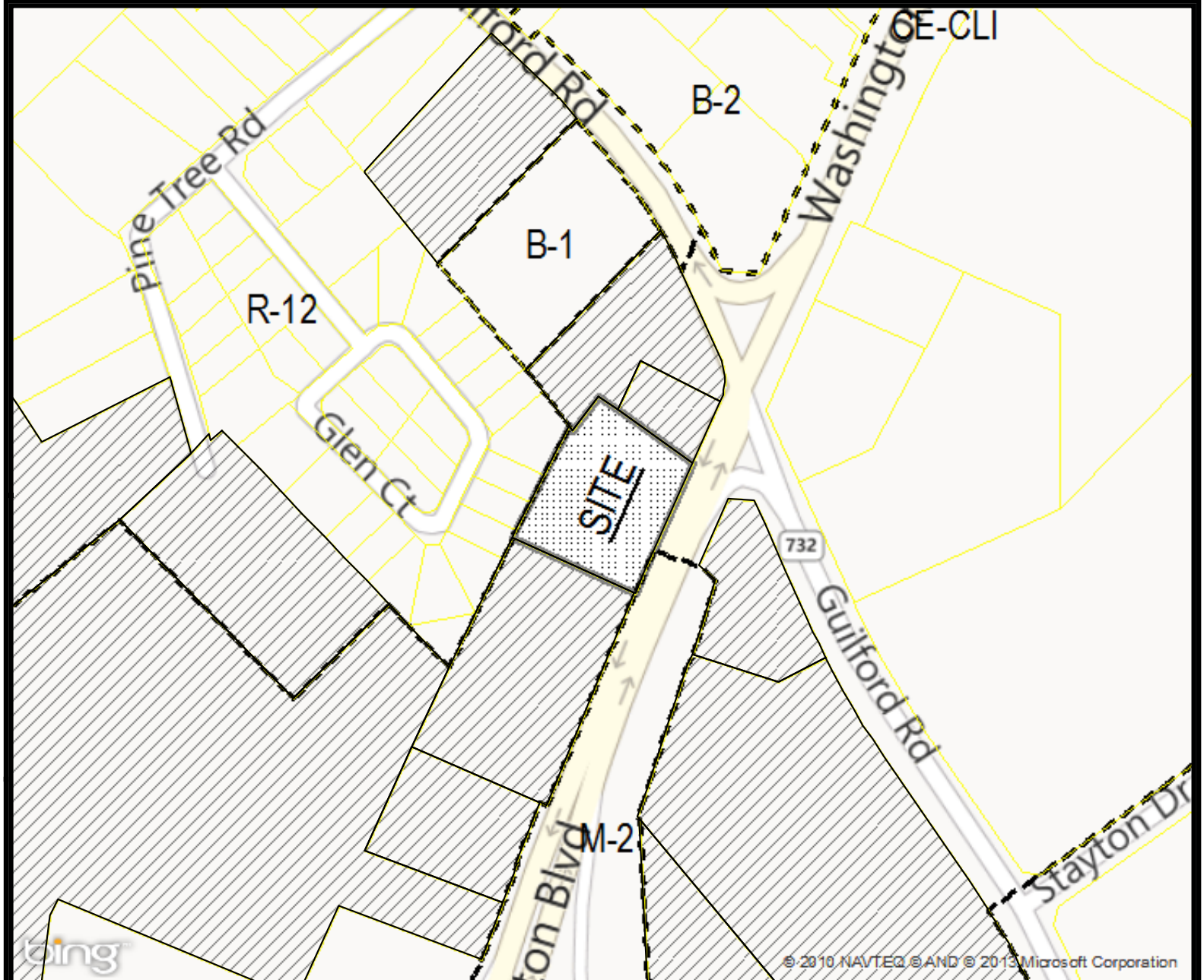
Zoning Map General Plan Amendment: 47.011 Tax ID: 1406405487
 Current Zoning: CE-CLI Council District: 3
 Tax Map: 47 Grid: 6 Parcel: 68 Lot: N/A
 Address: 8802 Washington Boulevard



1	2	3	4	5		
6	7	8	9	10	11	
12	13	14	15	16	17	18
19	20	21	22	23	24	25
	27	28	29	30	31	32
	33	34	35	36	37	38
	39	40	41	42	43	44
		45	46	47	48	
				50		



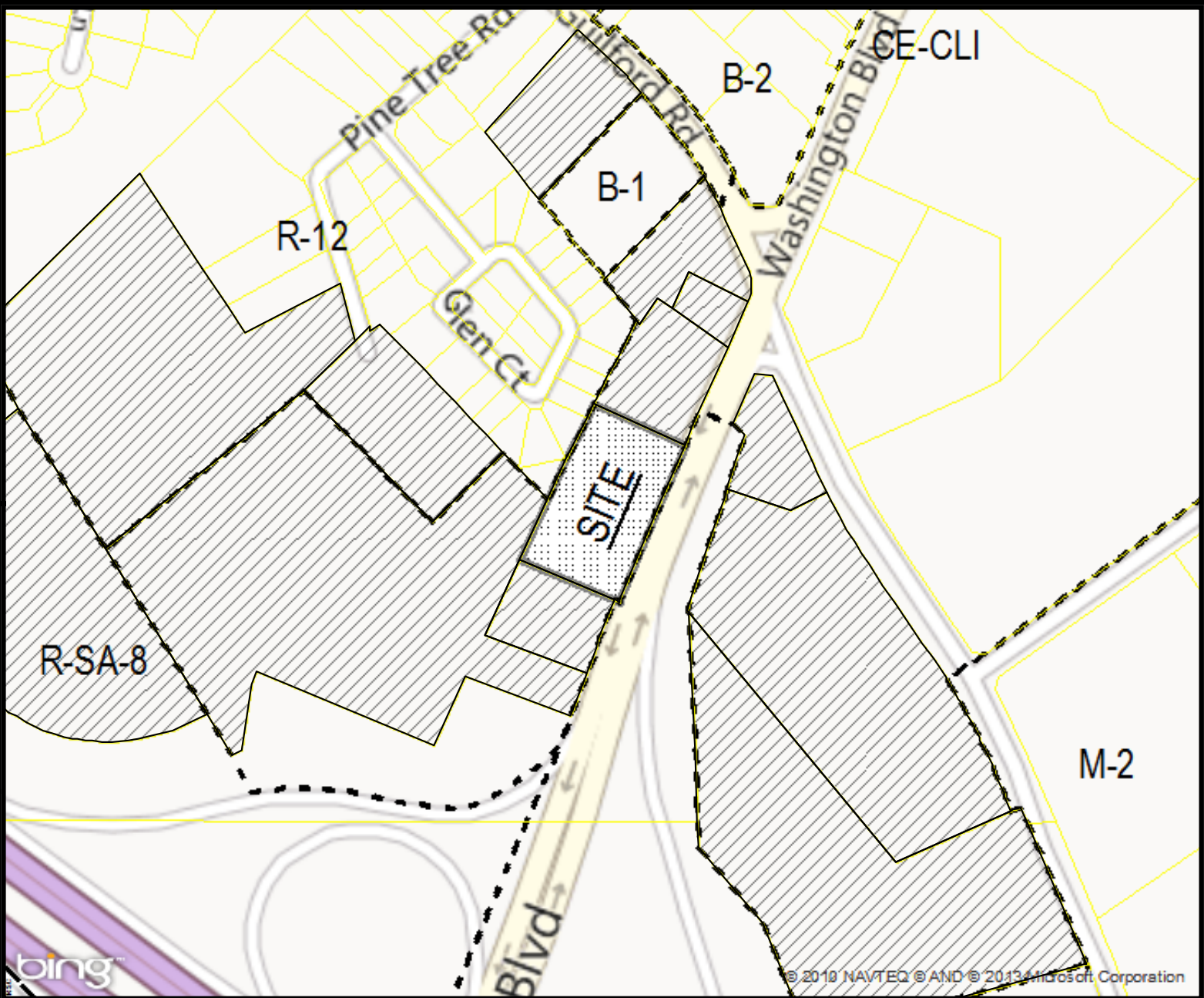
Zoning Map General Plan Amendment: 47.011 Tax ID: 1406396399
 Current Zoning: CE-CLI Council District: 3
 Tax Map: 47 Grid: 6 Parcel: 501 Lot: N/A
 Address: 8806 Washington Boulevard



1	2	3	4	5		
6	7	8	9	10	11	
12	13	14	15	16	17	18
19	20	21	22	23	24	25
	27	28	29	30	31	32
	33	34	35	36	37	38
	39	40	41	42	43	44
		45	46	47	48	
				50		



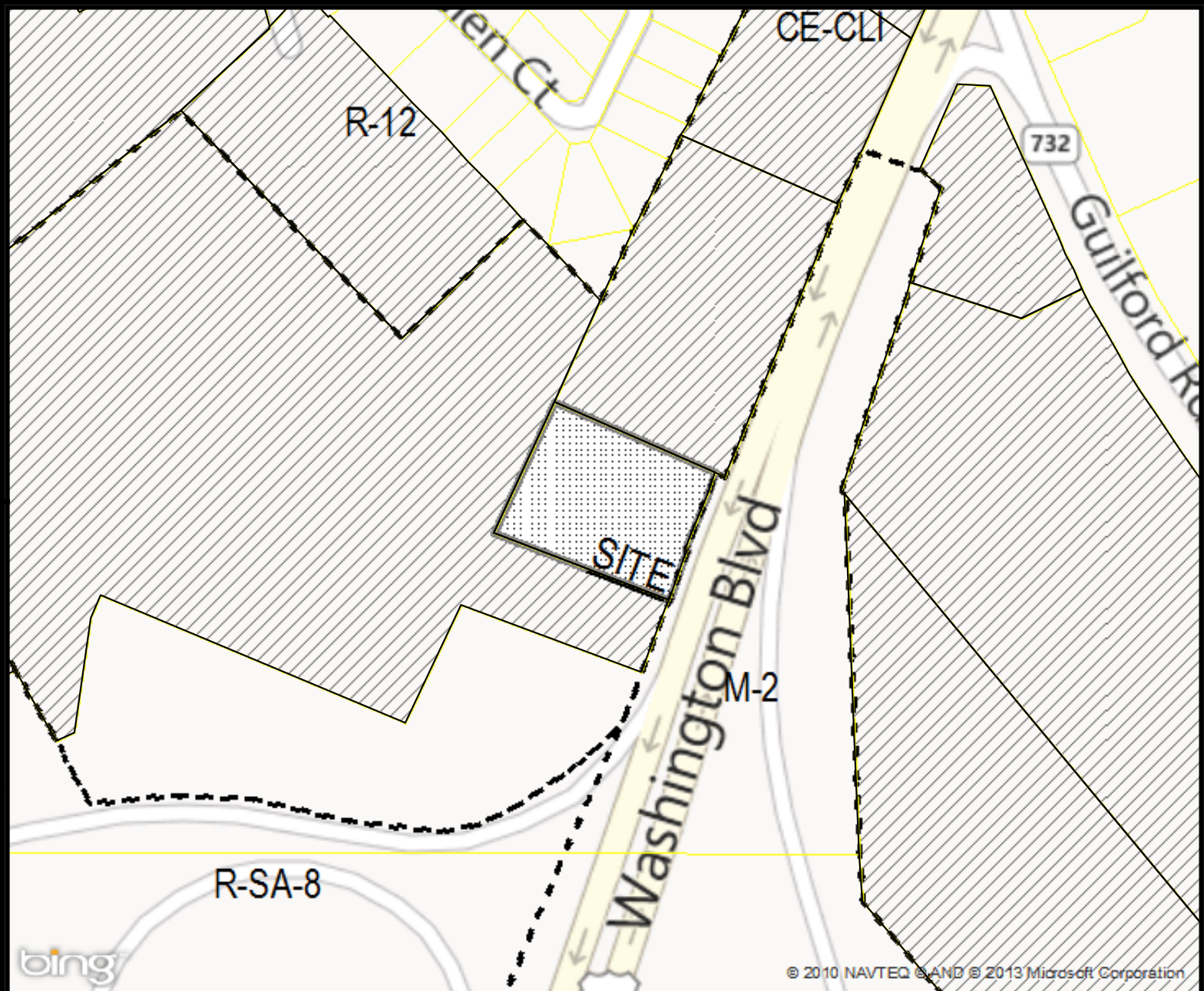
Zoning Map General Plan Amendment: **47.011** Tax ID: **1406396240**
 Current Zoning: **CE-CLI** Council District: **3**
 Tax Map: **47** Grid: **6** Parcel: **500** Lot: **N/A**
 Address: **8810 Washington Boulevard**



1	2	3	4	5		
6	7	8	9	10	11	
12	13	14	15	16	17	18
19	20	21	22	23	24	25
	27	28	29	30	31	32
	33	34	35	36	37	38
	39	40	41	42	43	44
		45	46	47	48	
				50		



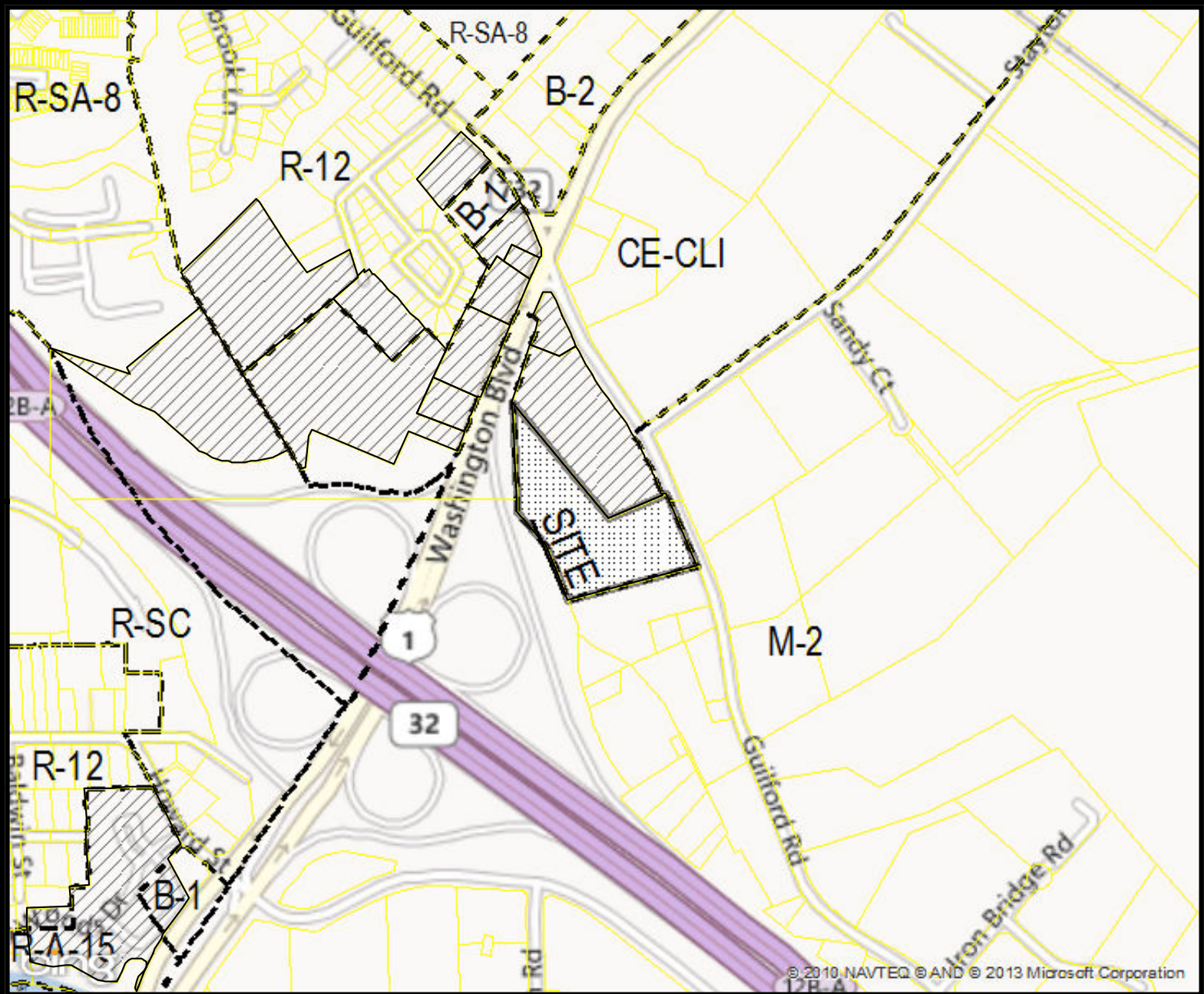
Zoning Map General Plan Amendment: 47.011 Tax ID: 1406392660
 Current Zoning: CE-CLI Council District: 3
 Tax Map: 47 Grid: 12 Parcel: 502 Lot: N/A
 Address: 8826 Washington Boulevard



1	2	3	4	5		
6	7	8	9	10	11	
12	13	14	15	16	17	18
19	20	21	22	23	24	25
	27	28	29	30	31	32
	33	34	35	36	37	38
	39	40	41	42	43	44
		45	46	47	48	
				50		



Zoning Map General Plan Amendment: 47.011 Tax ID: 1406420362
 Current Zoning: CE-CLI Council District: 3
 Tax Map: 47 Grid: 12 Parcel: 839 Lot: N/A
 Address: 8828 Washington Boulevard

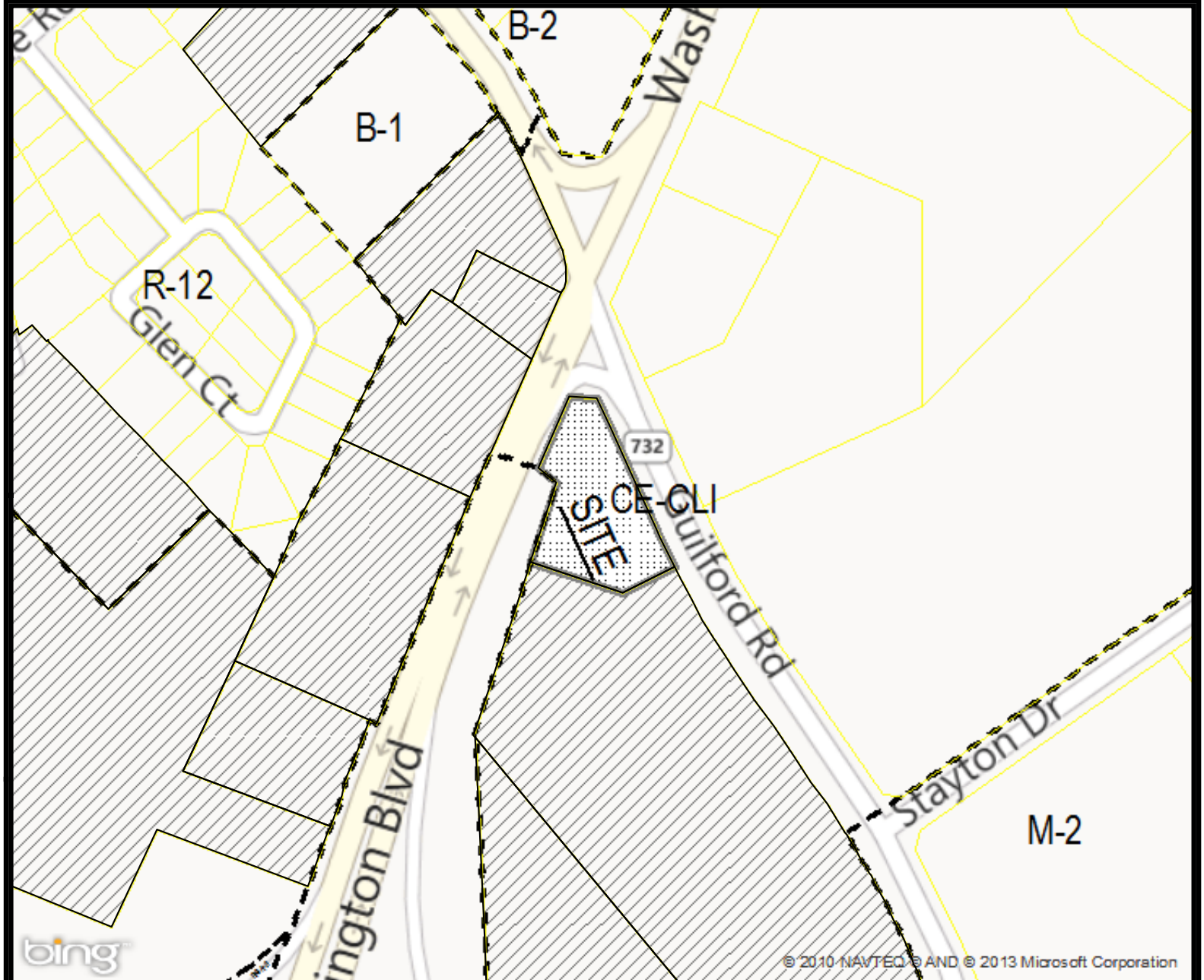


© 2010 NAVTEQ © AND © 2013 Microsoft Corporation

1	2	3	4	5		
6	7	8	9	10	11	
12	13	14	15	16	17	18
19	20	21	22	23	24	25
	27	28	29	30	31	32
	33	34	35	36	37	38
	39	40	41	42	43	44
		45	46	47	48	
				50		



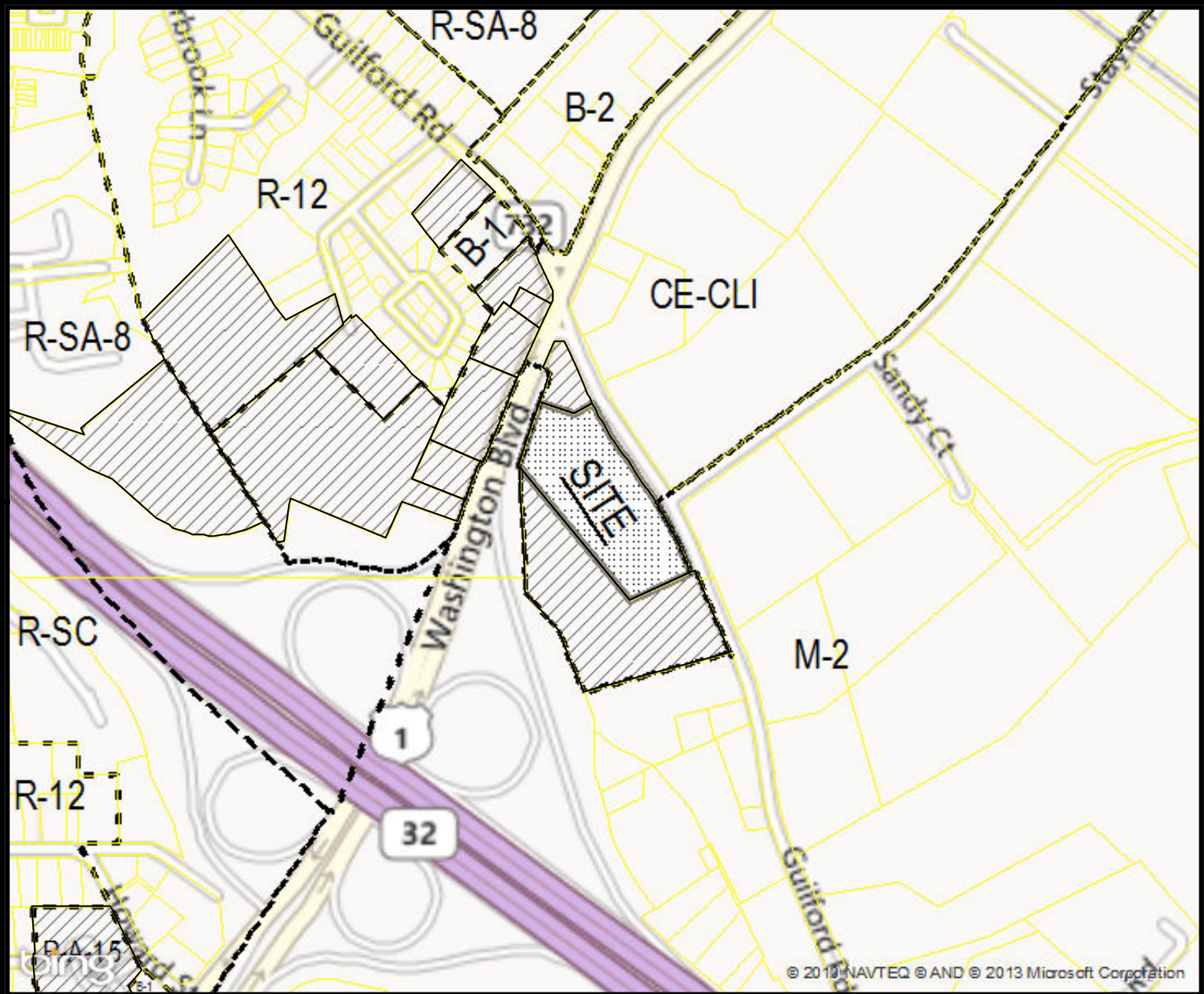
Zoning Map General Plan Amendment: **47.007** Tax ID: **1406400477**
 Current Zoning: **CE-CLI** Council District: **3**
 Tax Map: **47** Grid: **12** Parcel: **59** Lot: **N/A**
 Address: **10390 GUILFORD RD**



1	2	3	4	5		
6	7	8	9	10	11	
12	13	14	15	16	17	18
19	20	21	22	23	24	25
	27	28	29	30	31	32
	33	34	35	36	37	38
	39	40	41	42	43	44
		45	46	47	48	
				50		



Zoning Map General Plan Amendment: **48.001** Tax ID: **1406402666**
 Current Zoning: **CE-CLI** Council District: **3**
 Tax Map: **48** Grid: **1** Parcel: **89** Lot: **N/A**
 Address: **8801 Washington Boulevard**

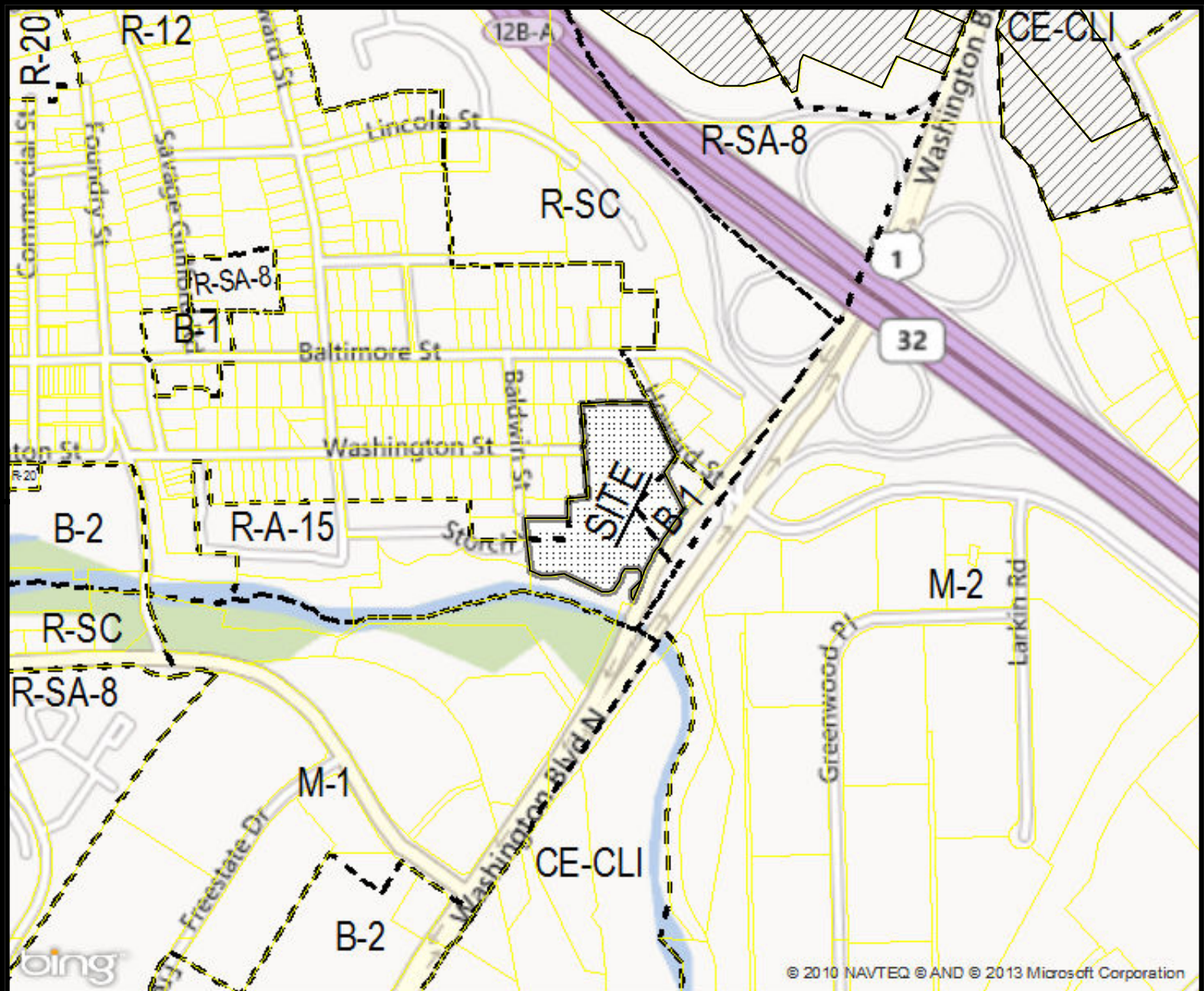


© 2013 NAVTEQ © AND © 2013 Microsoft Corporation

1	2	3	4	5		
6	7	8	9	10	11	
12	13	14	15	16	17	18
19	20	21	22	23	24	25
	27	28	29	30	31	32
	33	34	35	36	37	38
	39	40	41	42	43	44
		45	46	47	48	
				50		



Zoning Map General Plan Amendment: **48.002** Tax ID: **1406405649**
 Current Zoning: **CE-CLI** Council District: **3**
 Tax Map: **48** Grid: **7** Parcel: **95** Lot: **N/A**
 Address: **10350 Guilford Road**

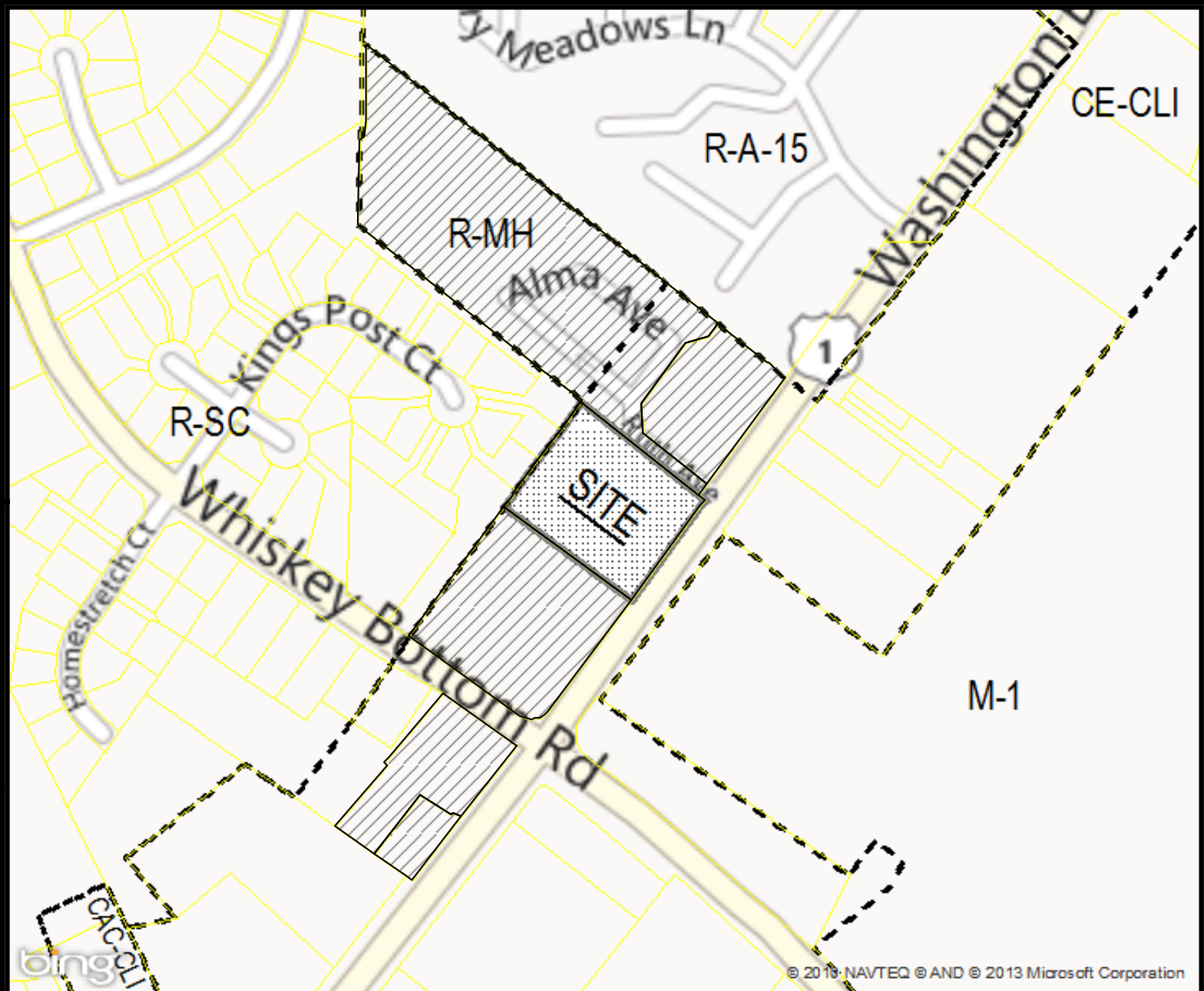


© 2010 NAVTEQ © AND © 2013 Microsoft Corporation

1	2	3	4	5		
6	7	8	9	10	11	
12	13	14	15	16	17	18
19	20	21	22	23	24	25
	27	28	29	30	31	32
	33	34	35	36	37	38
	39	40	41	42	43	44
		45	46	47	48	
						50



Zoning Map General Plan Amendment: 47.012 Tax ID: 1406442722
 Current Zoning: R-A-15 / B-1 / R-12 Council District: 3
 Tax Map: 47 Grid: 12 Parcel: 906 Lot: N/A
 Address: 8562 Foxborough Drive

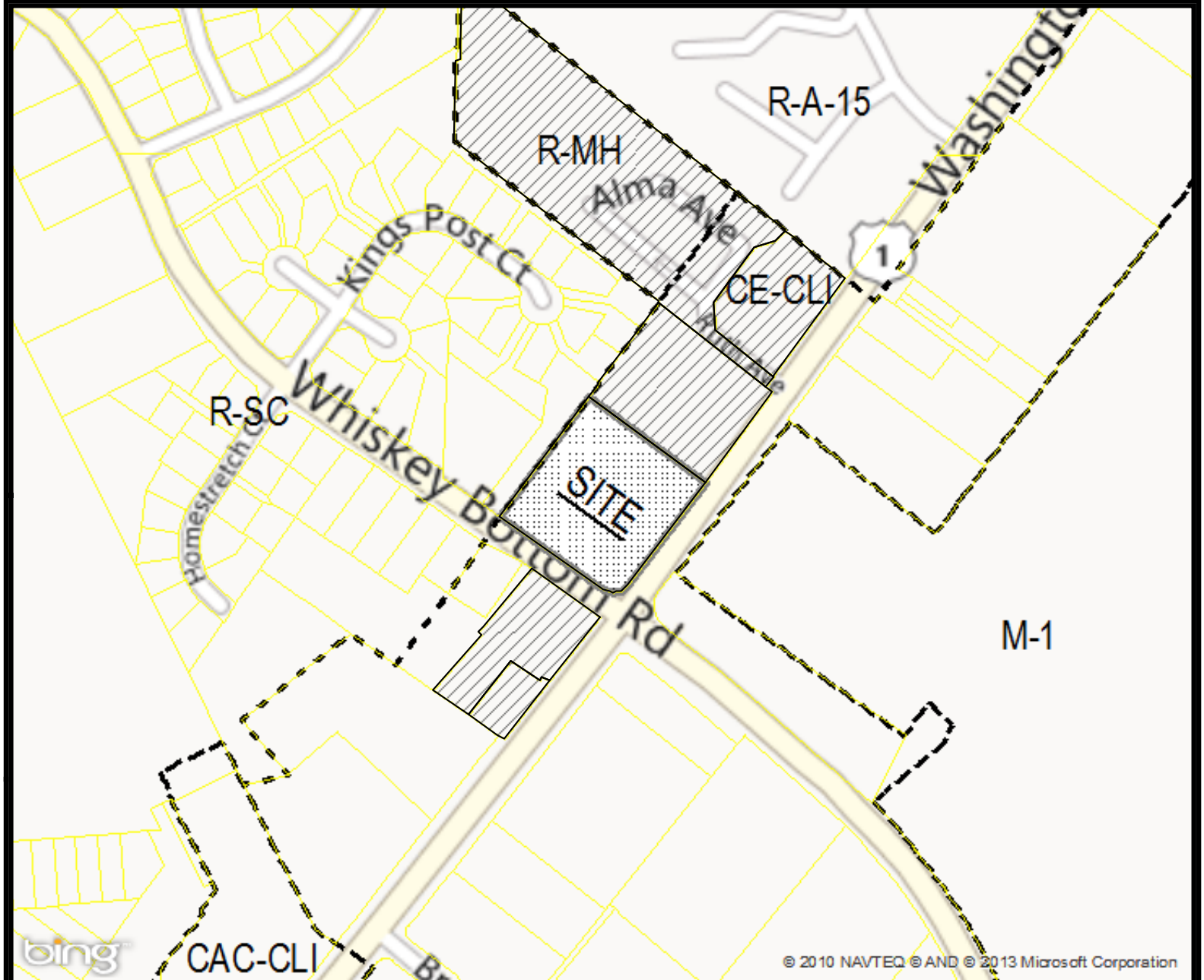


© 2013 NAVTEQ © AND © 2013 Microsoft Corporation

1	2	3	4	5		
6	7	8	9	10	11	
12	13	14	15	16	17	18
19	20	21	22	23	24	25
	27	28	29	30	31	32
	33	34	35	36	37	38
	39	40	41	42	43	44
		45	46	47	48	
				50		



Zoning Map General Plan Amendment: **50.001** Tax ID: **1406407846**
 Current Zoning: **CE-CLI** Council District: **3**
 Tax Map: **50** Grid: **4** Parcel: **254** Lot: **N/A**
 Address: **9790 WASHINGTON BLVD**



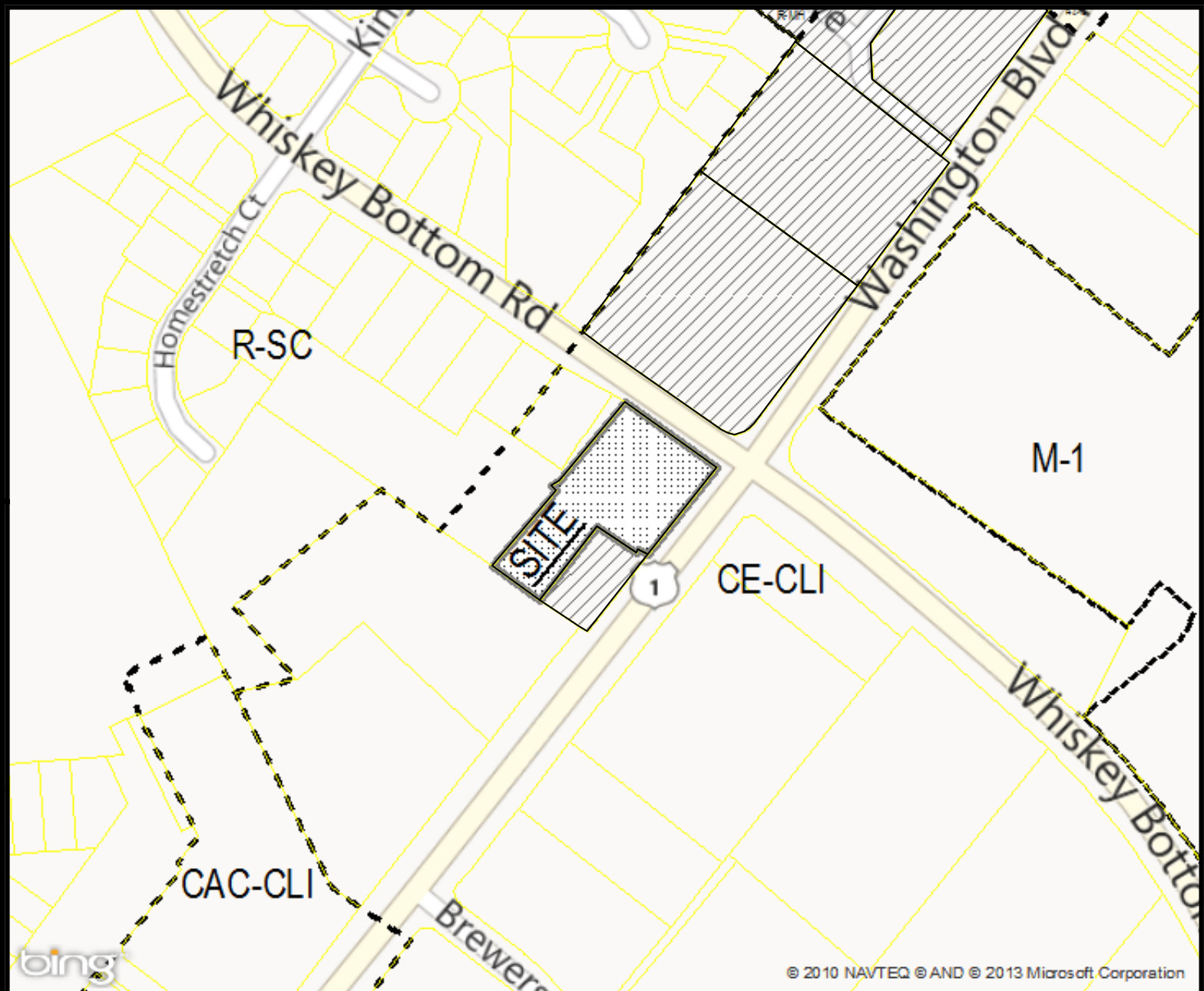
bing

© 2010 NAVTEQ © AND © 2013 Microsoft Corporation

1	2	3	4	5		
6	7	8	9	10	11	
12	13	14	15	16	17	18
19	20	21	22	23	24	25
	27	28	29	30	31	32
	33	34	35	36	37	38
	39	40	41	42	43	44
		45	46	47	48	
				50		



Zoning Map General Plan Amendment: **50.002** Tax ID: **1406410936**
 Current Zoning: **CE-CLI** Council District: **3**
 Tax Map: **50** Grid: **4** Parcel: **256** Lot: **N/A**
 Address: **9792 WASHINGTON BLVD**



bing

© 2010 NAVTEQ © AND © 2013 Microsoft Corporation

1	2	3	4	5		
6	7	8	9	10	11	
12	13	14	15	16	17	18
19	20	21	22	23	24	25
	27	28	29	30	31	32
	33	34	35	36	37	38
	39	40	41	42	43	44
		45	46	47	48	
				50		



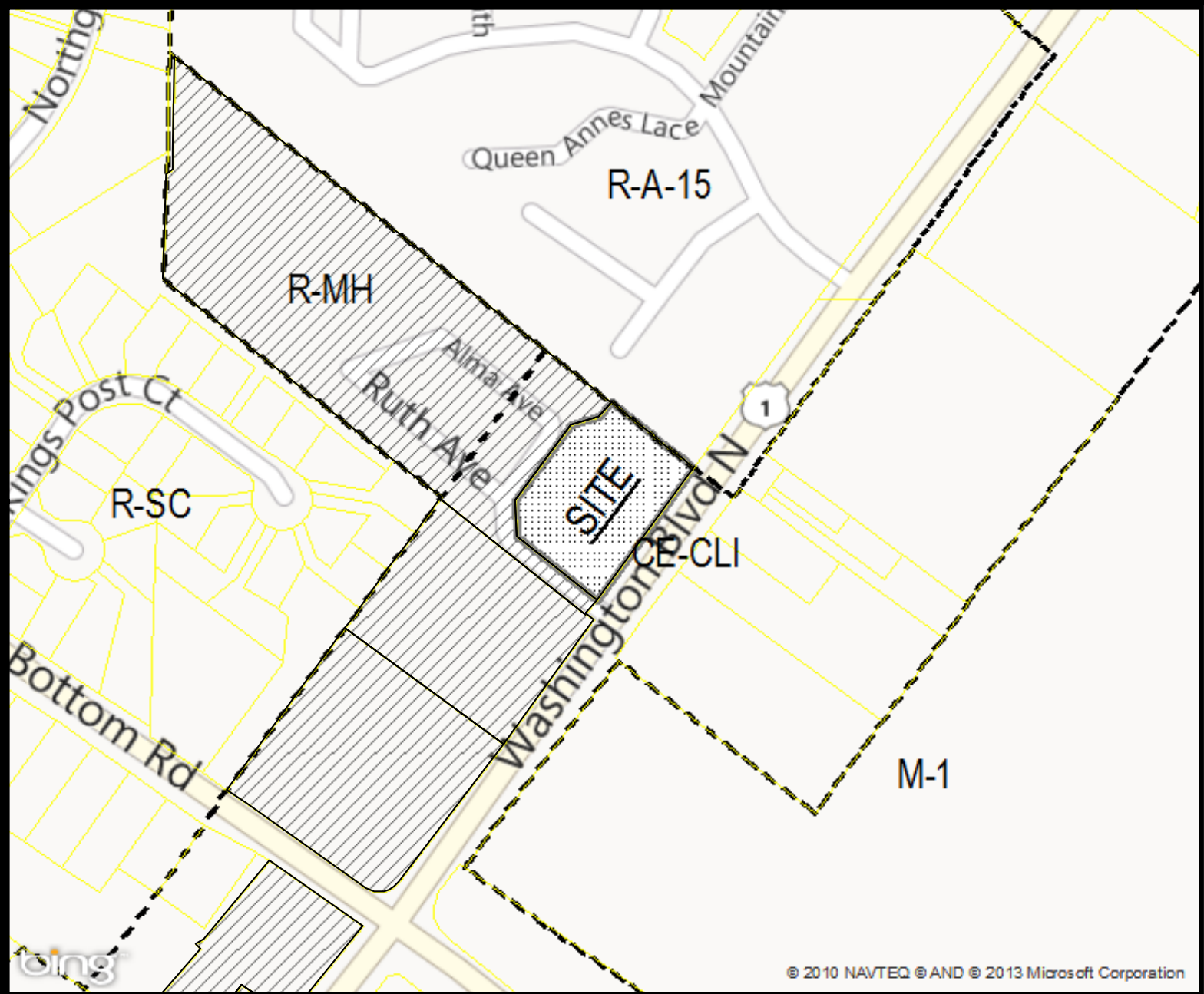
Zoning Map General Plan Amendment: **50.004** Tax ID: **1406432573**
 Current Zoning: **CE-CLI** Council District: **3**
 Tax Map: **50** Grid: **4** Parcel: **397** Lot: **N/A**
 Address: **9822 Washington Boulevard**



1	2	3	4	5		
6	7	8	9	10	11	
12	13	14	15	16	17	18
19	20	21	22	23	24	25
	27	28	29	30	31	32
	33	34	35	36	37	38
	39	40	41	42	43	44
		45	46	47	48	
				50		



Zoning Map General Plan Amendment: **50.004** Tax ID: **1406411908**
 Current Zoning: **CE-CLI** Council District: **3**
 Tax Map: **50** Grid: **4** Parcel: **458** Lot: **N/A**
 Address: **9826 Washington Boulevard**

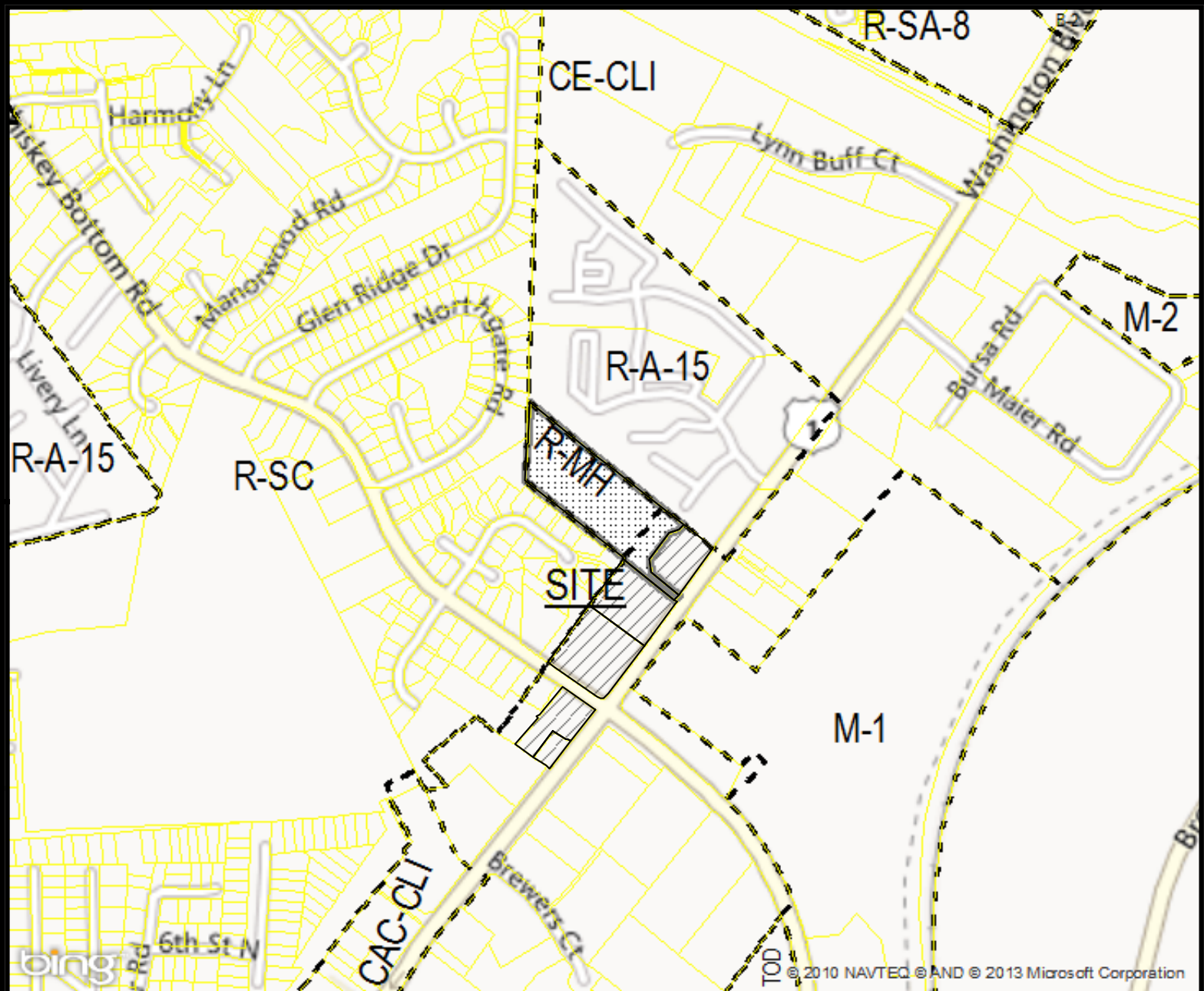


© 2010 NAVTEQ © AND © 2013 Microsoft Corporation

1	2	3	4	5		
6	7	8	9	10	11	
12	13	14	15	16	17	18
19	20	21	22	23	24	25
	27	28	29	30	31	32
	33	34	35	36	37	38
	39	40	41	42	43	44
		45	46	47	48	
				50		



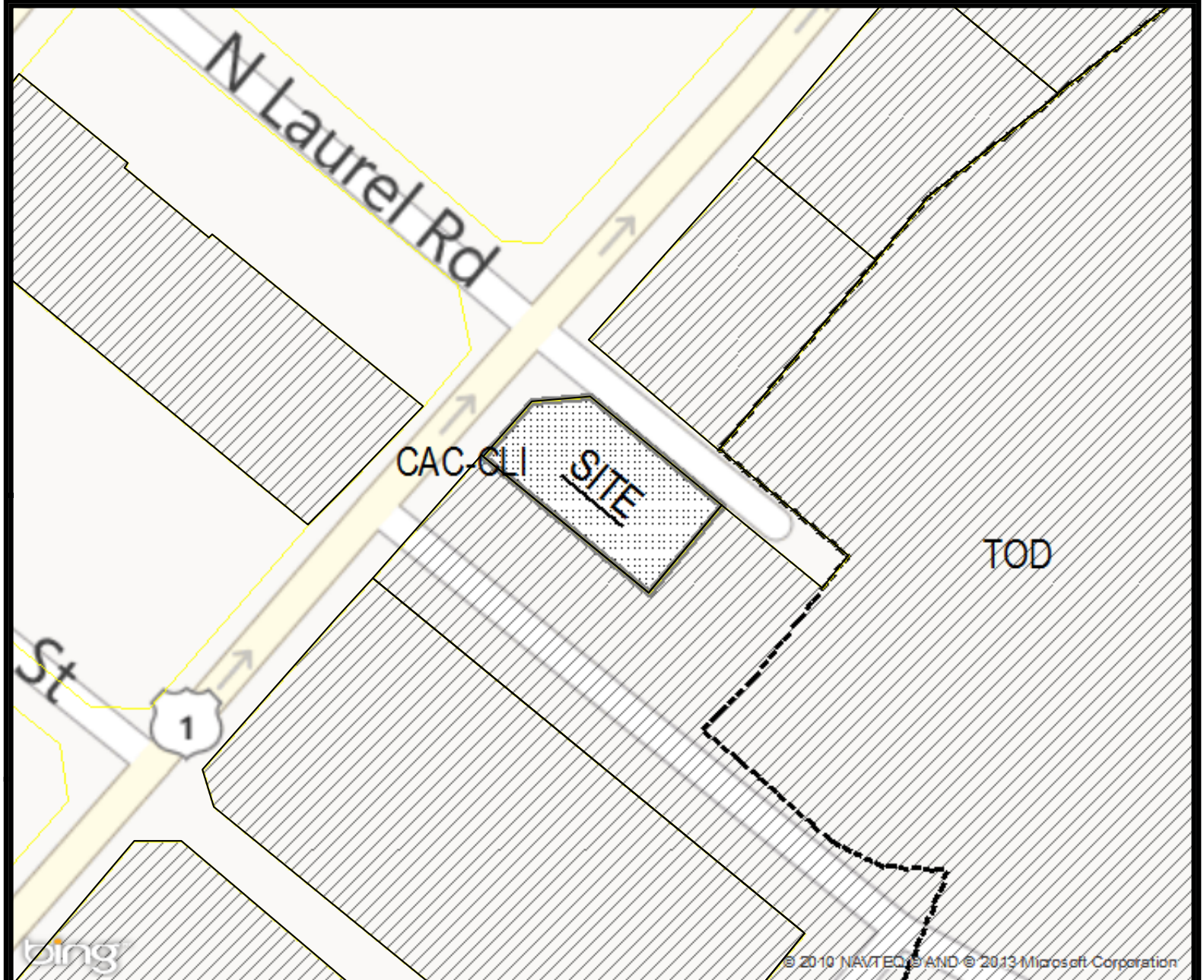
Zoning Map General Plan Amendment: **50.004** Tax ID: **1406424686**
 Current Zoning: **CE-CLI** Council District: **3**
 Tax Map: **50** Grid: **4** Parcel: **437** Lot: **N/A**
 Address: **9700 Washington Boulevard**



1	2	3	4	5		
6	7	8	9	10	11	
12	13	14	15	16	17	18
19	20	21	22	23	24	25
	27	28	29	30	31	32
	33	34	35	36	37	38
	39	40	41	42	43	44
		45	46	47	48	
				50		



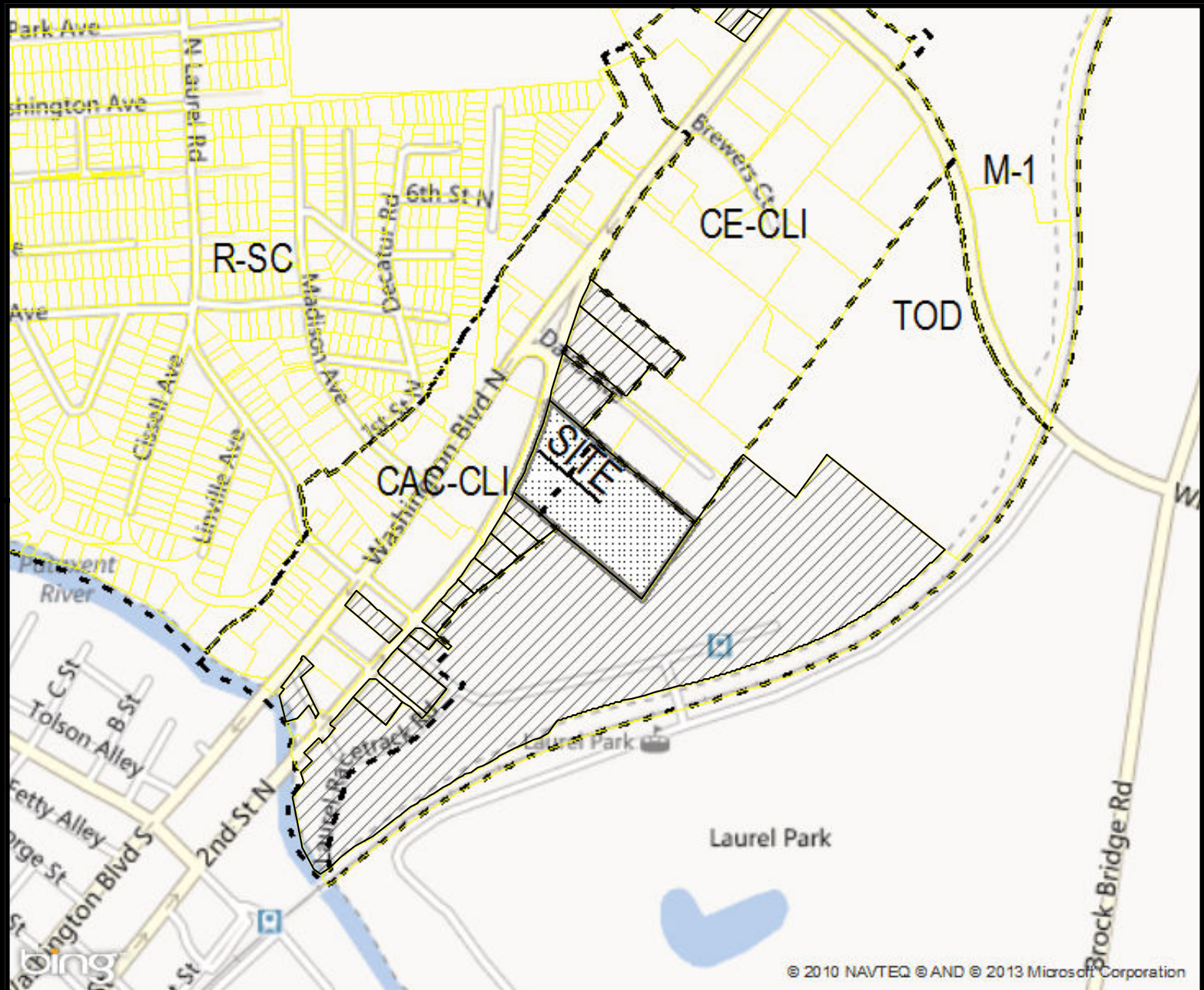
Zoning Map General Plan Amendment: **50.004** Tax ID: **1406539165**
 Current Zoning: **R-MH / CE-CLI** Council District: **3**
 Tax Map: **50** Grid: **4** Parcel: **435** Lot: **N/A**
 Address: **9750 Washington Boulevard**



1	2	3	4	5		
6	7	8	9	10	11	
12	13	14	15	16	17	18
19	20	21	22	23	24	25
	27	28	29	30	31	32
	33	34	35	36	37	38
	39	40	41	42	43	44
		45	46	47	48	
				50		



Zoning Map General Plan Amendment: **50.003** Tax ID: **1406414656**
 Current Zoning: **CAC-CLI** Council District: **3**
 Tax Map: **50** Grid: **10** Parcel: **441** Lot: **N/A**
 Address: **10113 NORTH SECOND ST**

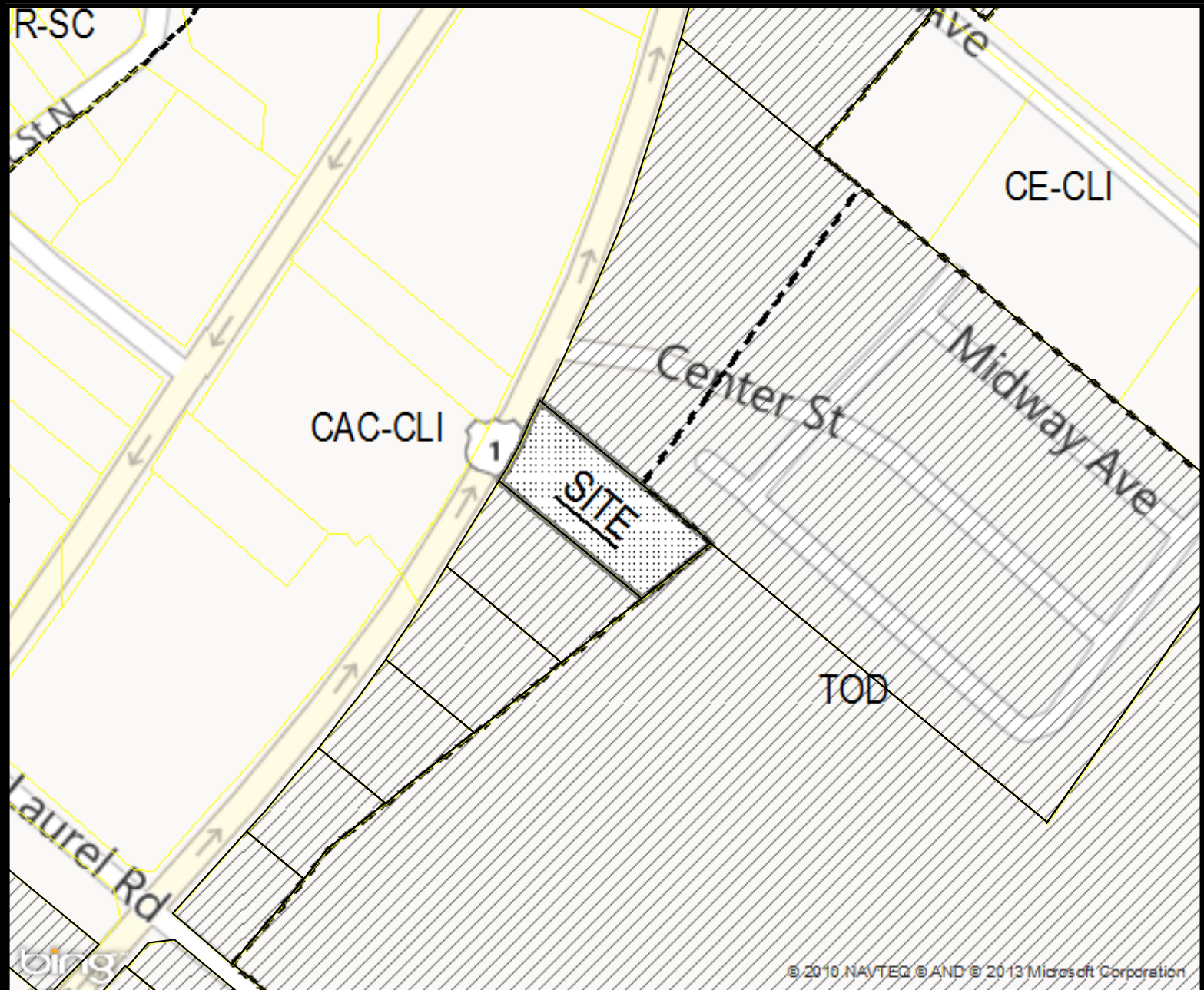


© 2010 NAVTEQ © AND © 2013 Microsoft Corporation

1	2	3	4	5		
6	7	8	9	10	11	
12	13	14	15	16	17	18
19	20	21	22	23	24	25
	27	28	29	30	31	32
	33	34	35	36	37	38
	39	40	41	42	43	44
		45	46	47	48	
				50		



Zoning Map General Plan Amendment: **50.005** Tax ID: **1406416314**
 Current Zoning: **CAC-CLI** Council District: **3**
 Tax Map: **50** Grid: **10** Parcel: **297** Lot: **N/A**
 Address: **10051 North Second Street**

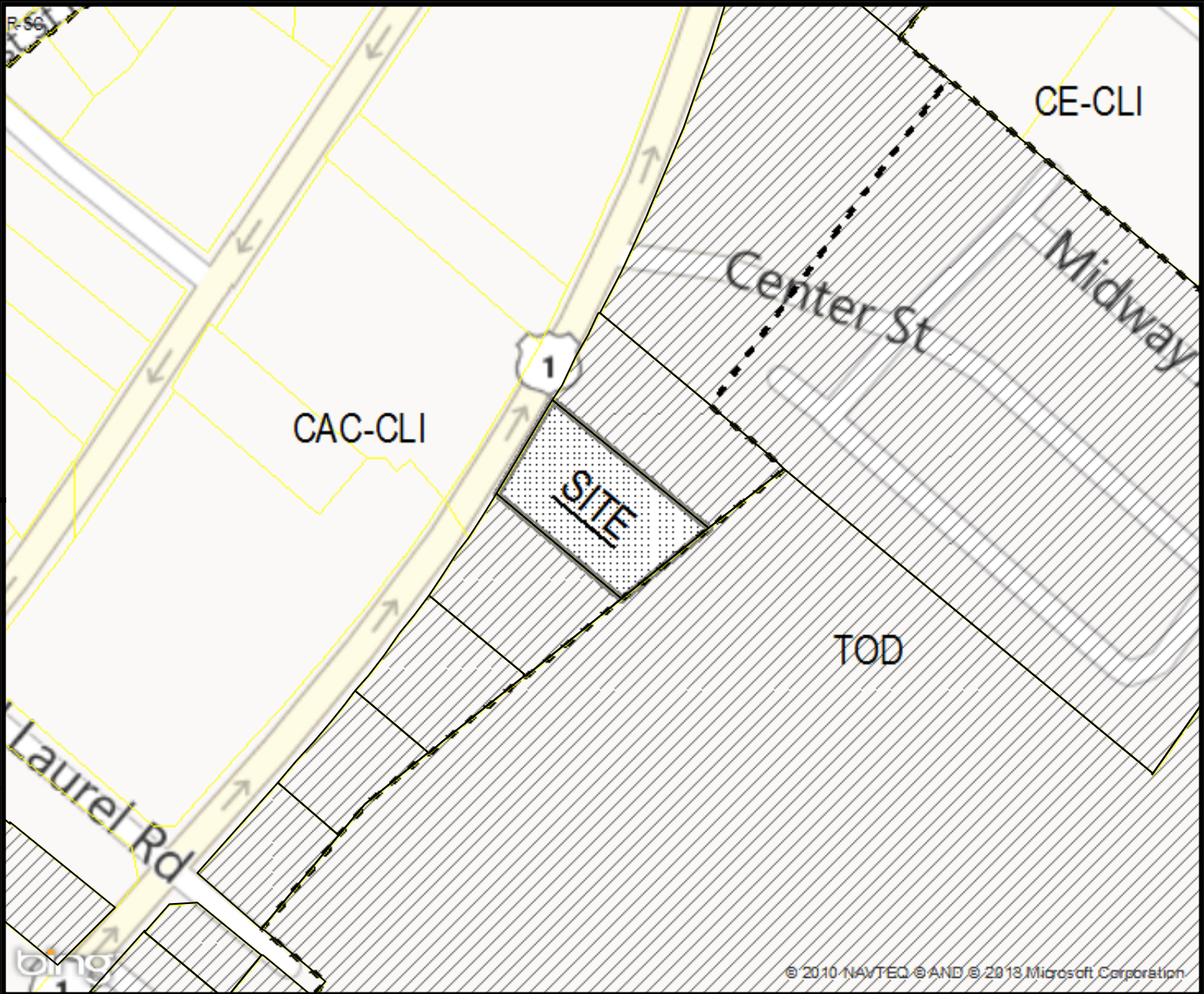


© 2010 NAVTEQ © AND © 2013 Microsoft Corporation

1	2	3	4	5		
6	7	8	9	10	11	
12	13	14	15	16	17	18
19	20	21	22	23	24	25
	27	28	29	30	31	32
	33	34	35	36	37	38
	39	40	41	42	43	44
		45	46	47	48	
				50		



Zoning Map General Plan Amendment: **50.005** Tax ID: **1406432719**
 Current Zoning: **CAC-CLI** Council District: **3**
 Tax Map: **50** Grid: **10** Parcel: **461** Lot: **N/A**
 Address: **10061 North Second Street**

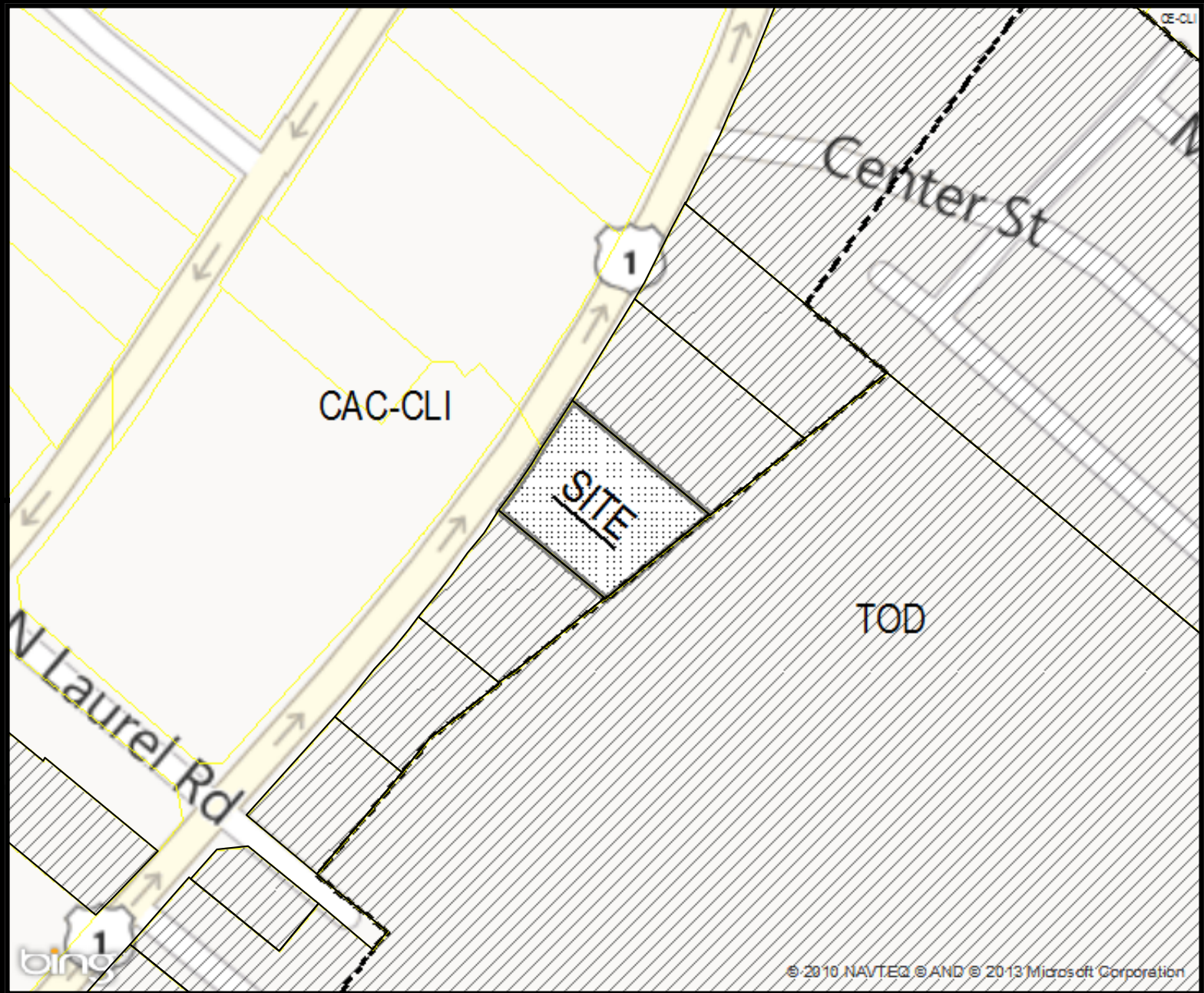


© 2010 NAVTEQ © AND © 2013 Microsoft Corporation

1	2	3	4	5		
6	7	8	9	10	11	
12	13	14	15	16	17	18
19	20	21	22	23	24	25
	27	28	29	30	31	32
	33	34	35	36	37	38
	39	40	41	42	43	44
		45	46	47	48	
				50		



Zoning Map General Plan Amendment: **50.005** Tax ID: **1406414095**
 Current Zoning: **CAC-CLI** Council District: **3**
 Tax Map: **50** Grid: **10** Parcel: **358** Lot: **N/A**
 Address: **10065 North Second Street**

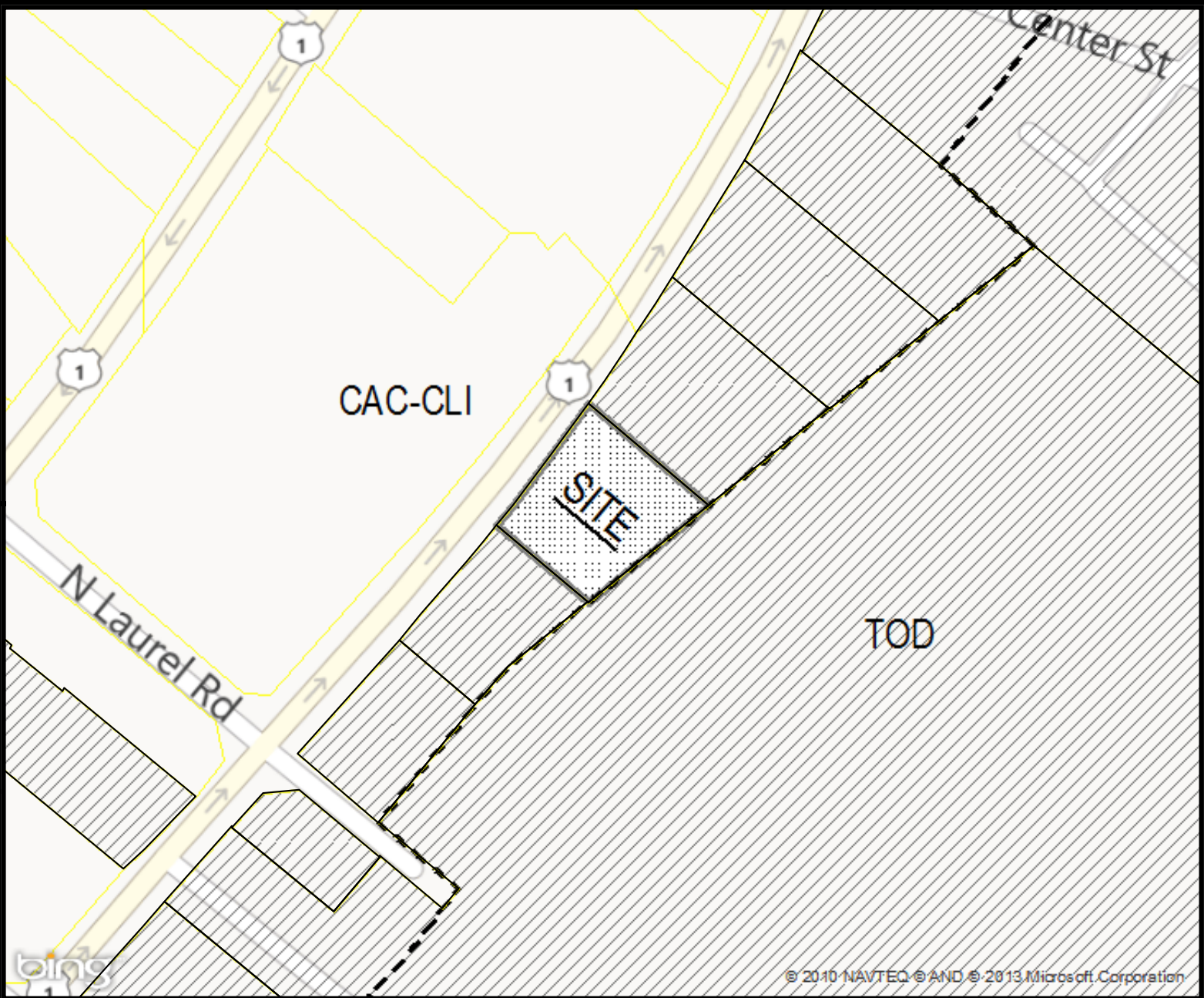


© 2010 NAVTEQ © AND © 2013 Microsoft Corporation

1	2	3	4	5		
6	7	8	9	10	11	
12	13	14	15	16	17	18
19	20	21	22	23	24	25
	27	28	29	30	31	32
	33	34	35	36	37	38
	39	40	41	42	43	44
		45	46	47	48	
				50		



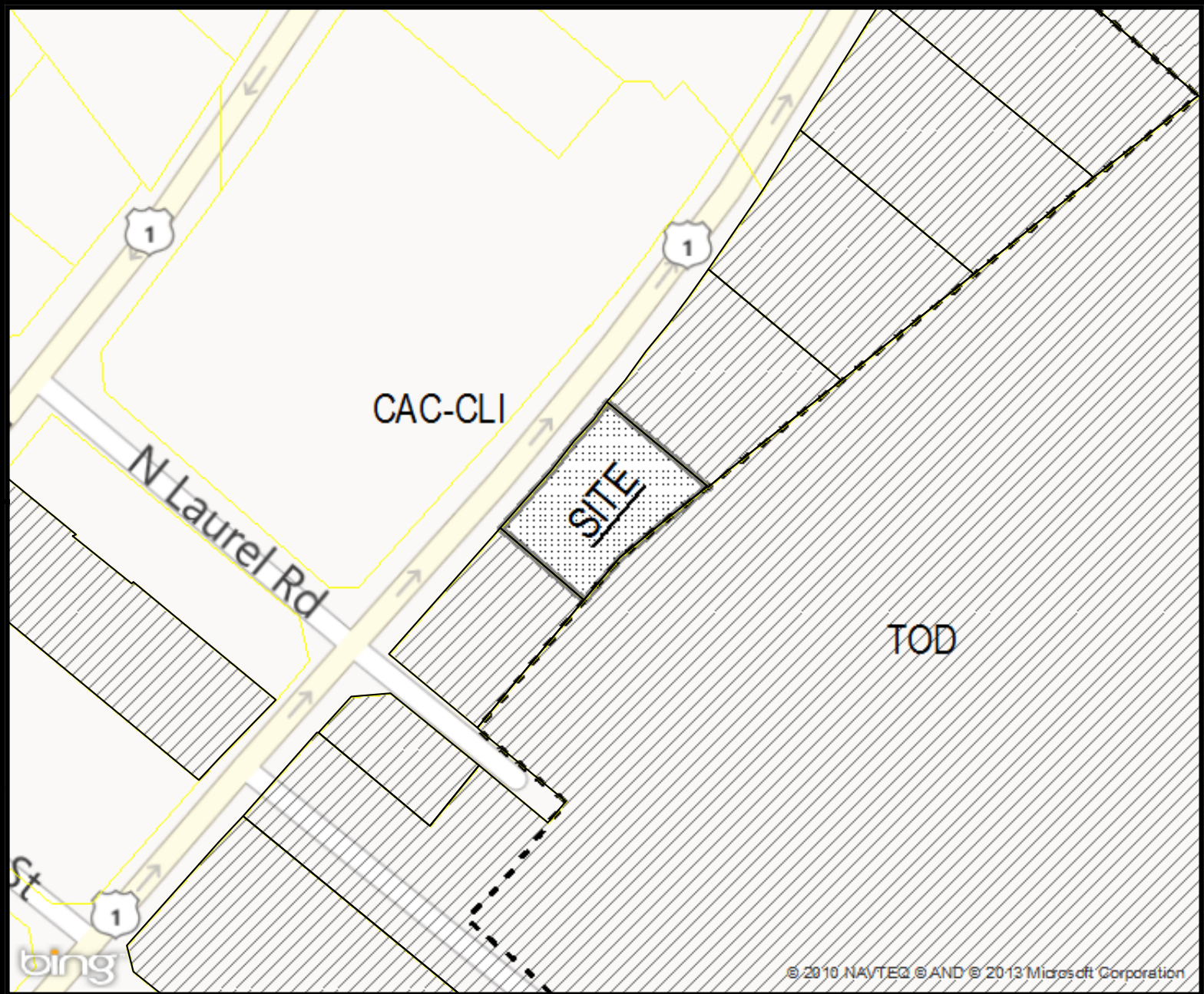
Zoning Map General Plan Amendment: **50.005** Tax ID: **1406414109**
 Current Zoning: **CAC-CLI** Council District: **3**
 Tax Map: **50** Grid: **10** Parcel: **445** Lot: **N/A**
 Address: **10071 & 10075 North Second Street**



1	2	3	4	5		
6	7	8	9	10	11	
12	13	14	15	16	17	18
19	20	21	22	23	24	25
	27	28	29	30	31	32
	33	34	35	36	37	38
	39	40	41	42	43	44
		45	46	47	48	
				50		




Zoning Map General Plan Amendment: **50.005** Tax ID: **1406412009**
 Current Zoning: **CAC-CLI** Council District: **3**
 Tax Map: **50** Grid: **10** Parcel: **459** Lot: **N/A**
 Address: **10081 North Second Street**

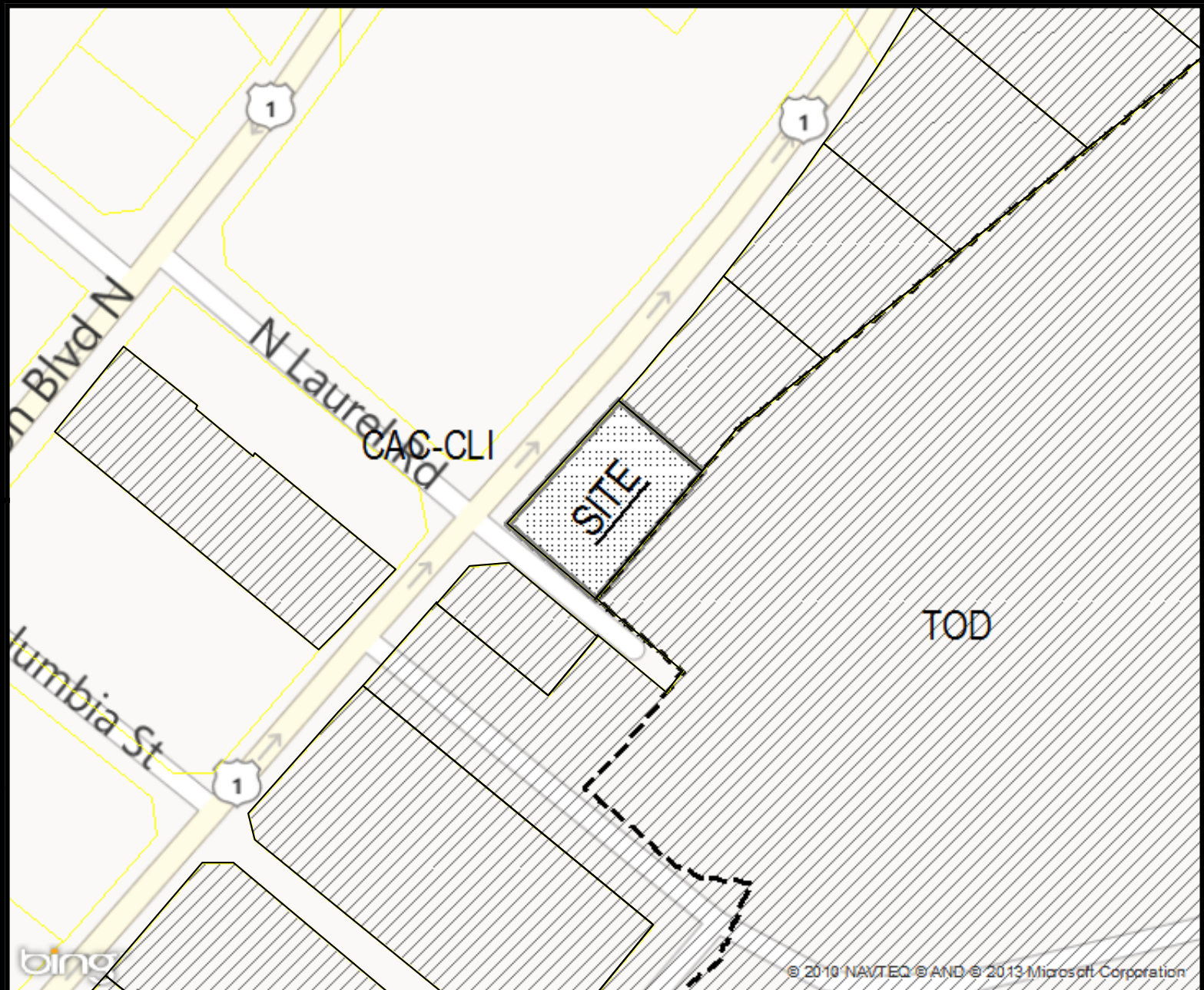


© 2010 NAVTEQ © AND © 2013 Microsoft Corporation

1	2	3	4	5		
6	7	8	9	10	11	
12	13	14	15	16	17	18
19	20	21	22	23	24	25
	27	28	29	30	31	32
	33	34	35	36	37	38
	39	40	41	42	43	44
		45	46	47	48	
				50		



Zoning Map General Plan Amendment: **50.005** Tax ID: **1406393438**
 Current Zoning: **CAC-CLI** Council District: **3**
 Tax Map: **50** Grid: **10** Parcel: **383** Lot: **N/A**
 Address: **10091 North Second Street**

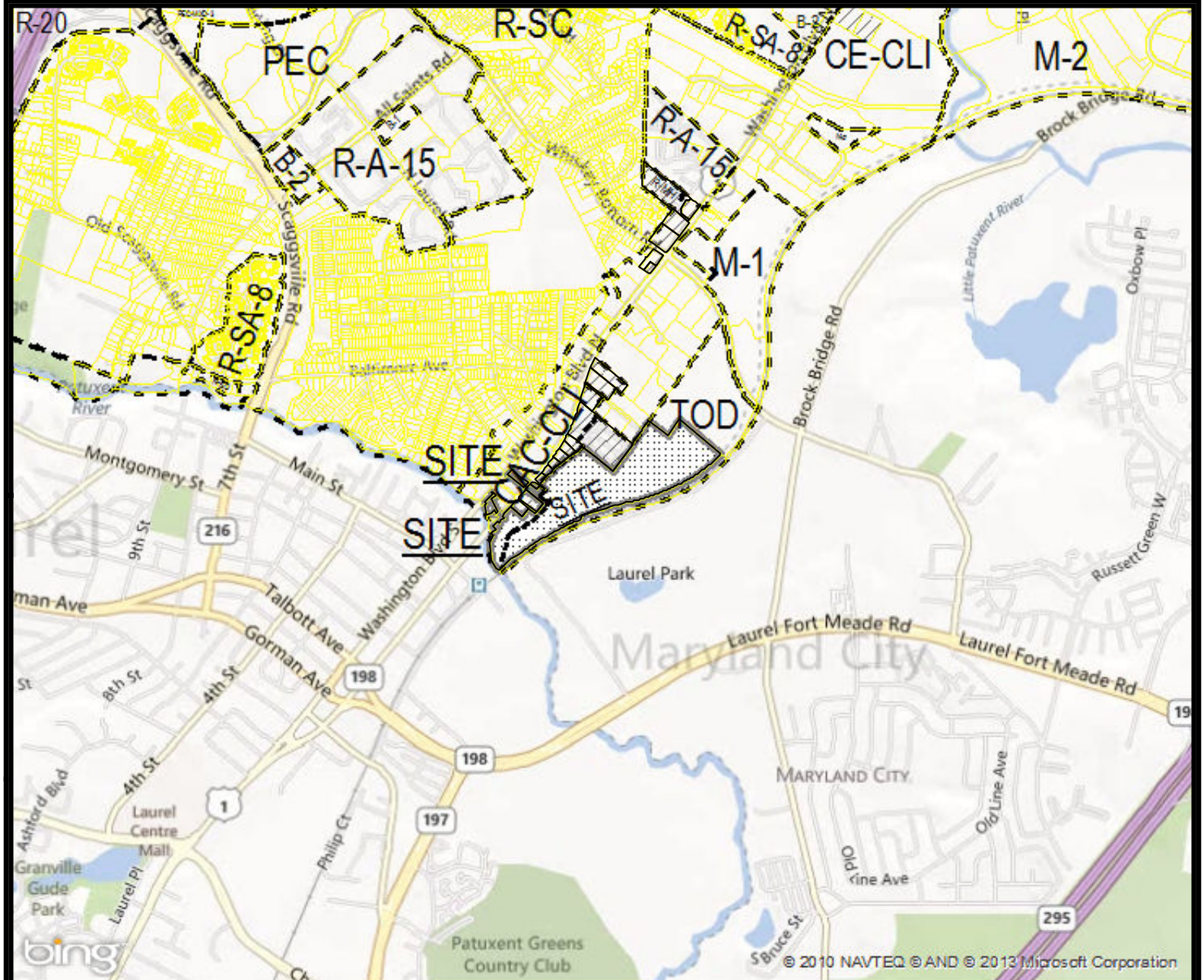


© 2010 NAVTEQ © AND © 2013 Microsoft Corporation

1	2	3	4	5		
6	7	8	9	10	11	
12	13	14	15	16	17	18
19	20	21	22	23	24	25
	27	28	29	30	31	32
	33	34	35	36	37	38
	39	40	41	42	43	44
		45	46	47	48	
				50		



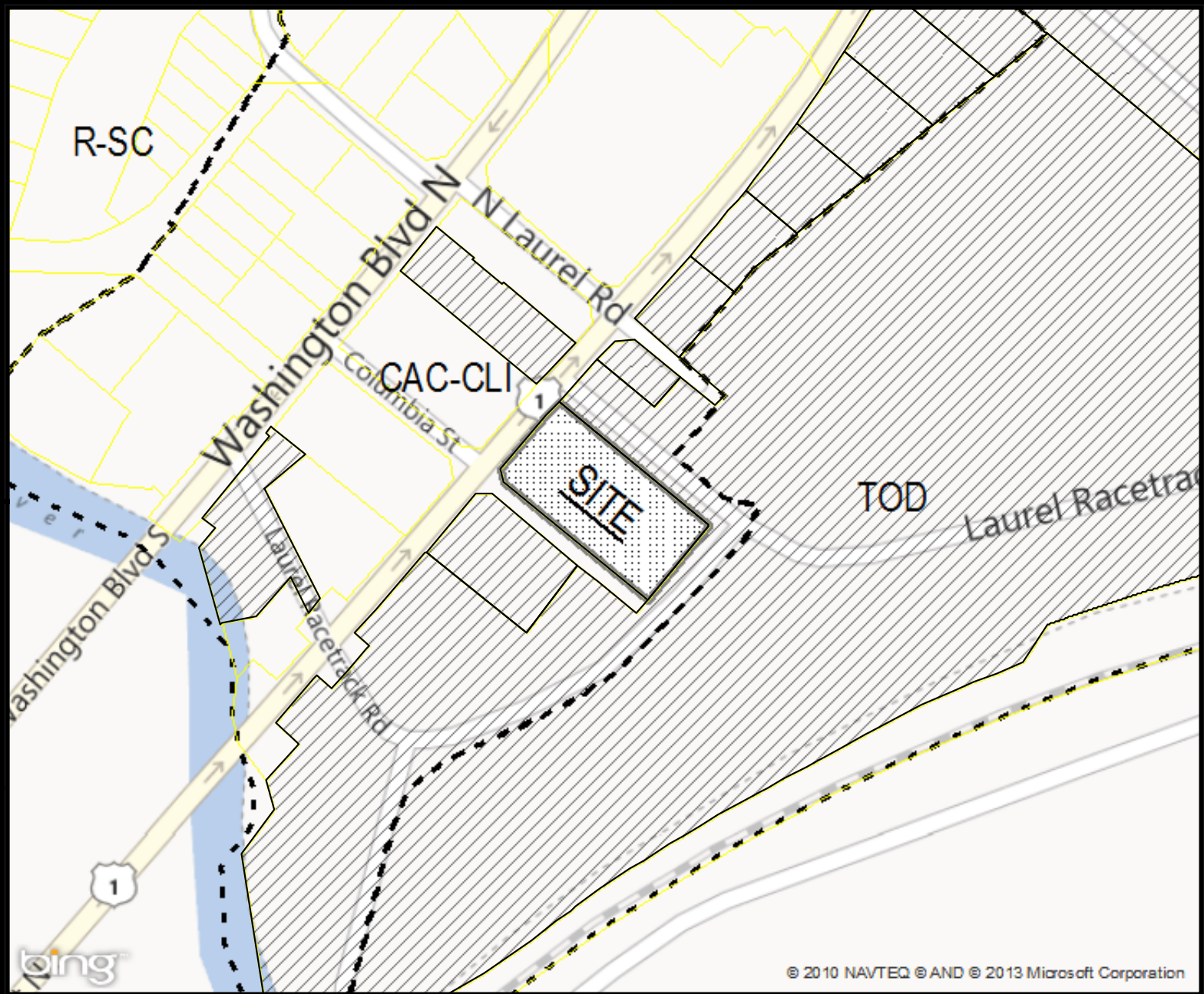
Zoning Map General Plan Amendment: **50.005** Tax ID: **1406397042**
 Current Zoning: **CAC-CLI** Council District: **3**
 Tax Map: **50** Grid: **10** Parcel: **382** Lot: **N/A**
 Address: **10095 North Second Street**



1	2	3	4	5		
6	7	8	9	10	11	
12	13	14	15	16	17	18
19	20	21	22	23	24	25
	27	28	29	30	31	32
	33	34	35	36	37	38
	39	40	41	42	43	44
		45	46	47	48	
				50		



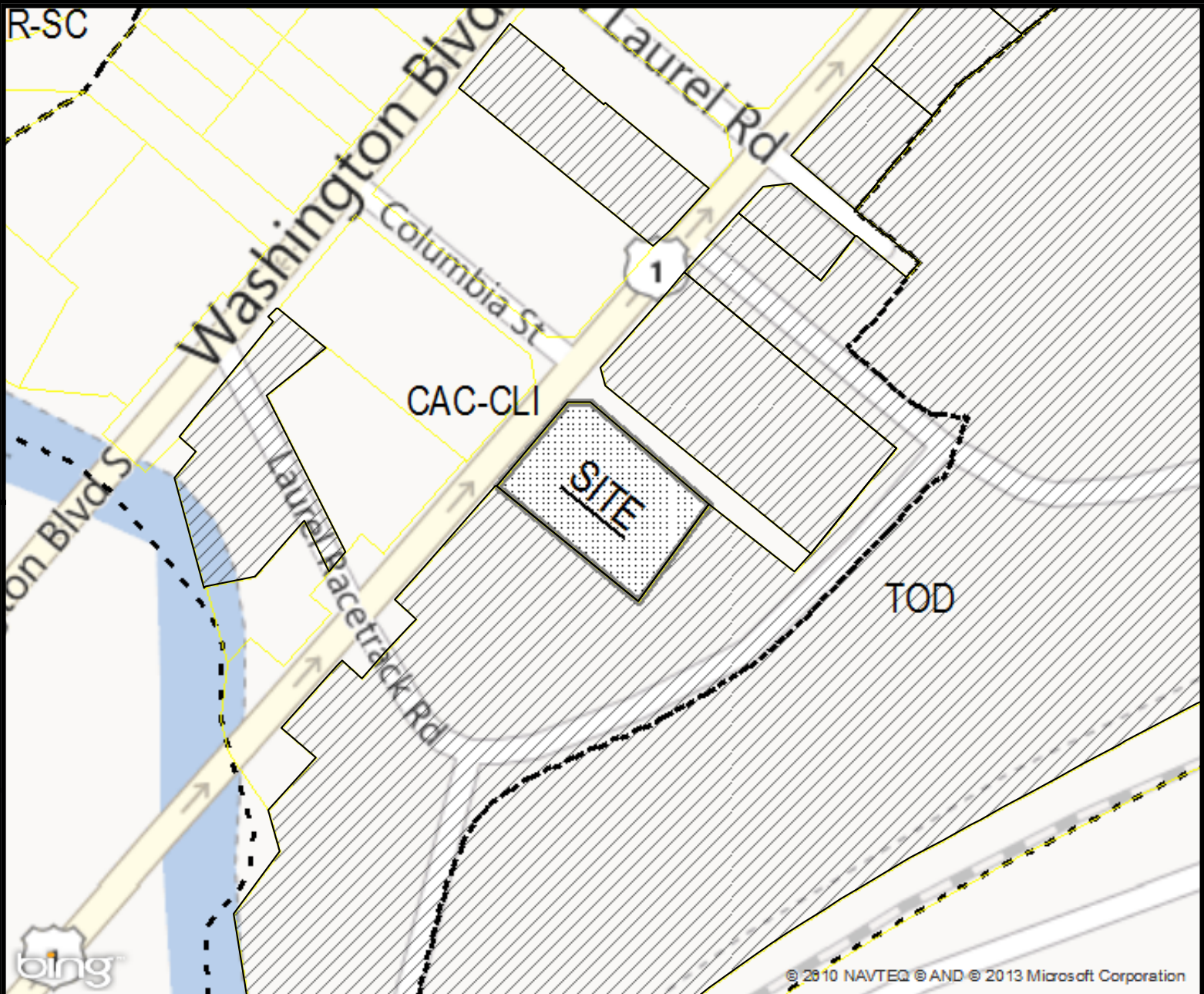
Zoning Map General Plan Amendment: **50.005** Tax ID: **1406394388**
 Current Zoning: **CAC-CLI** Council District: **3**
 Tax Map: **50** Grid: **10** Parcel: **384** Lot: **N/A**
 Address: **10117 North Second Street**



1	2	3	4	5		
6	7	8	9	10	11	
12	13	14	15	16	17	18
19	20	21	22	23	24	25
	27	28	29	30	31	32
	33	34	35	36	37	38
	39	40	41	42	43	44
		45	46	47	48	
						50



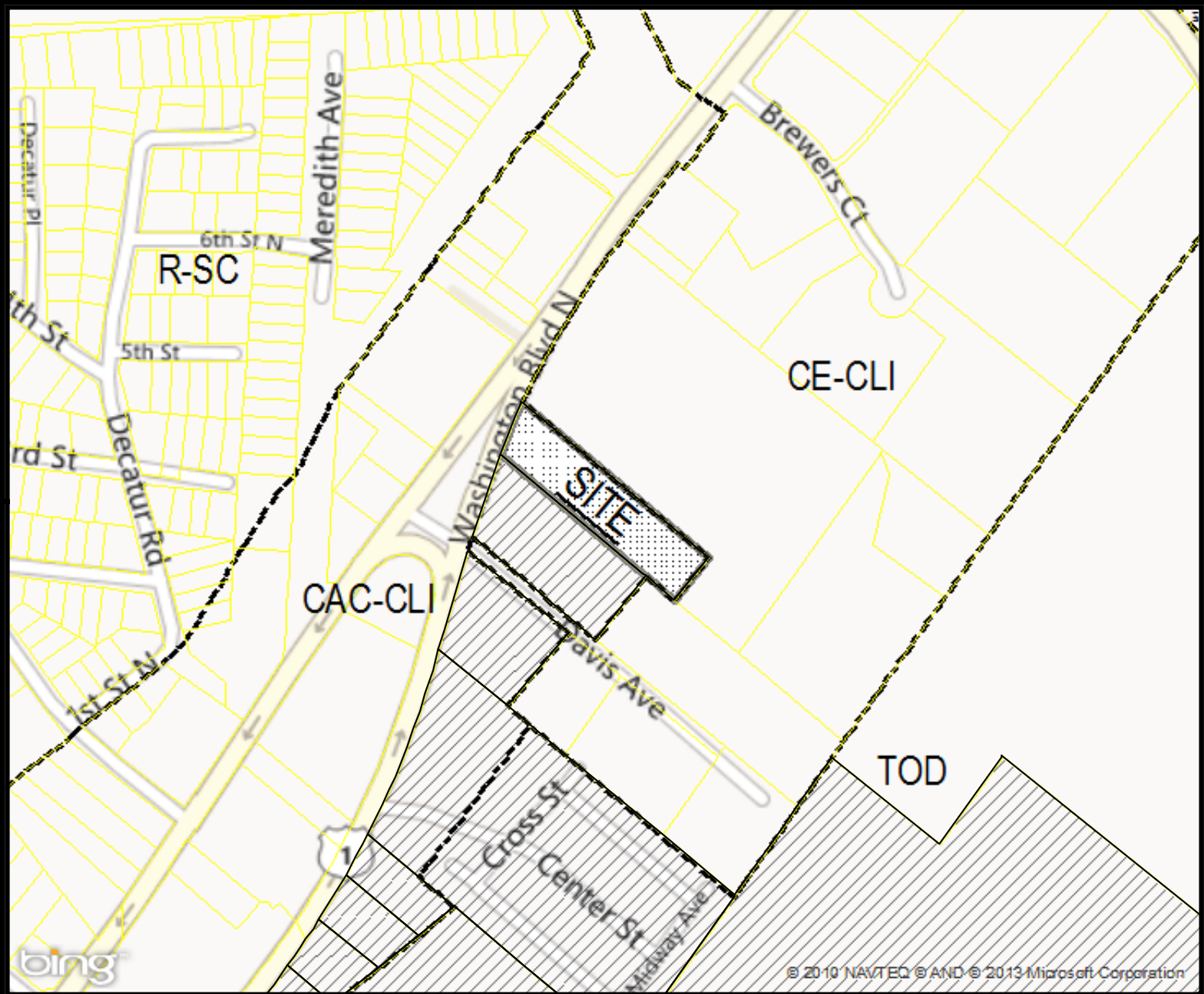
Zoning Map General Plan Amendment: **50.005** Tax ID: **1406415105**
 Current Zoning: **CAC-CLI** Council District: **3**
 Tax Map: **50** Grid: **10** Parcel: **381** Lot: **N/A**
 Address: **10127 North Second Street**



1	2	3	4	5		
6	7	8	9	10	11	
12	13	14	15	16	17	18
19	20	21	22	23	24	25
	27	28	29	30	31	32
	33	34	35	36	37	38
	39	40	41	42	43	44
		45	46	47	48	
				50		



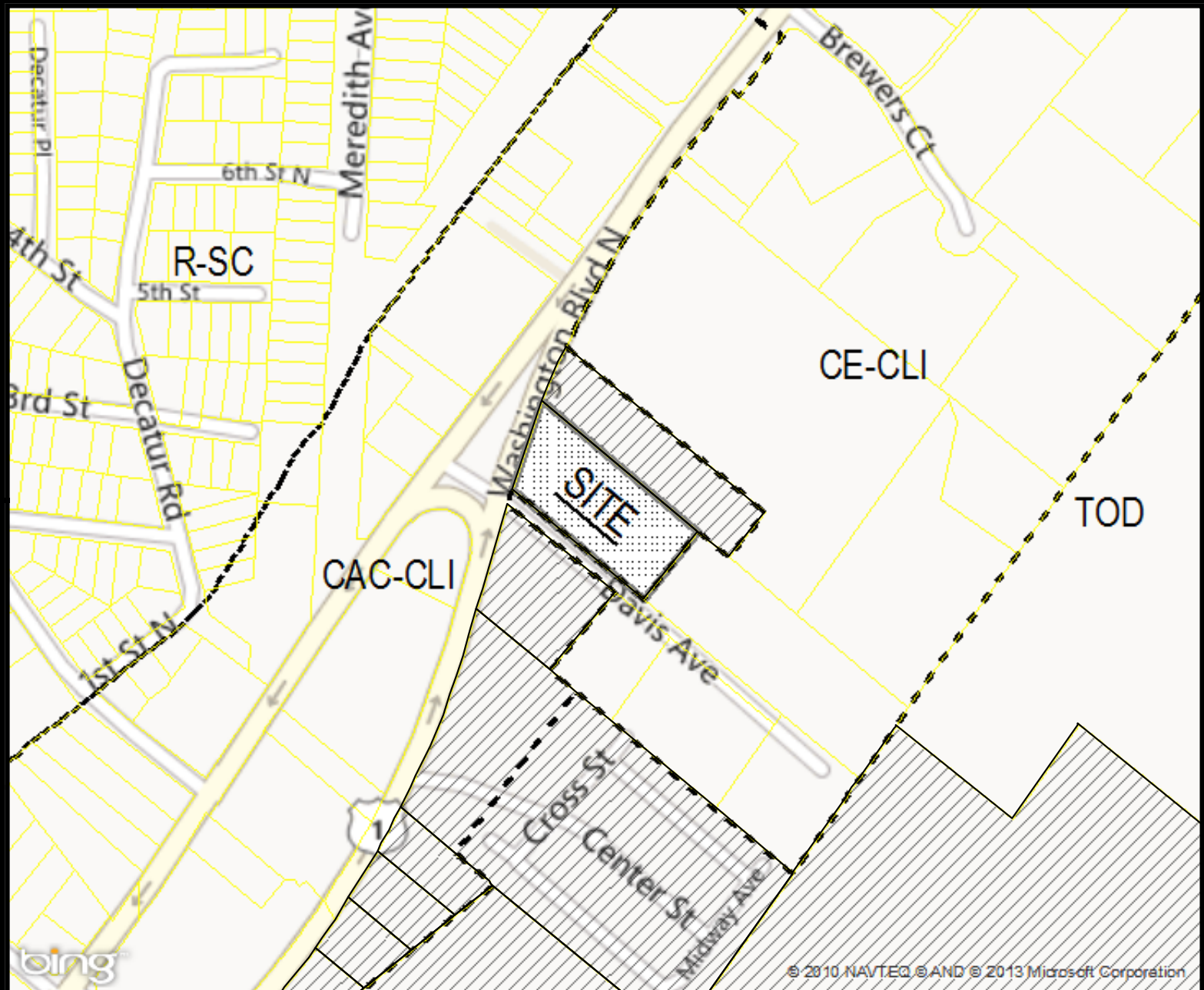
Zoning Map General Plan Amendment: **50.005** Tax ID: **1406415121**
 Current Zoning: **CAC-CLI** Council District: **3**
 Tax Map: **50** Grid: **10** Parcel: **386** Lot: **N/A**
 Address: **10135 North Second Street**



1	2	3	4	5		
6	7	8	9	10	11	
12	13	14	15	16	17	18
19	20	21	22	23	24	25
	27	28	29	30	31	32
	33	34	35	36	37	38
	39	40	41	42	43	44
		45	46	47	48	
				50		



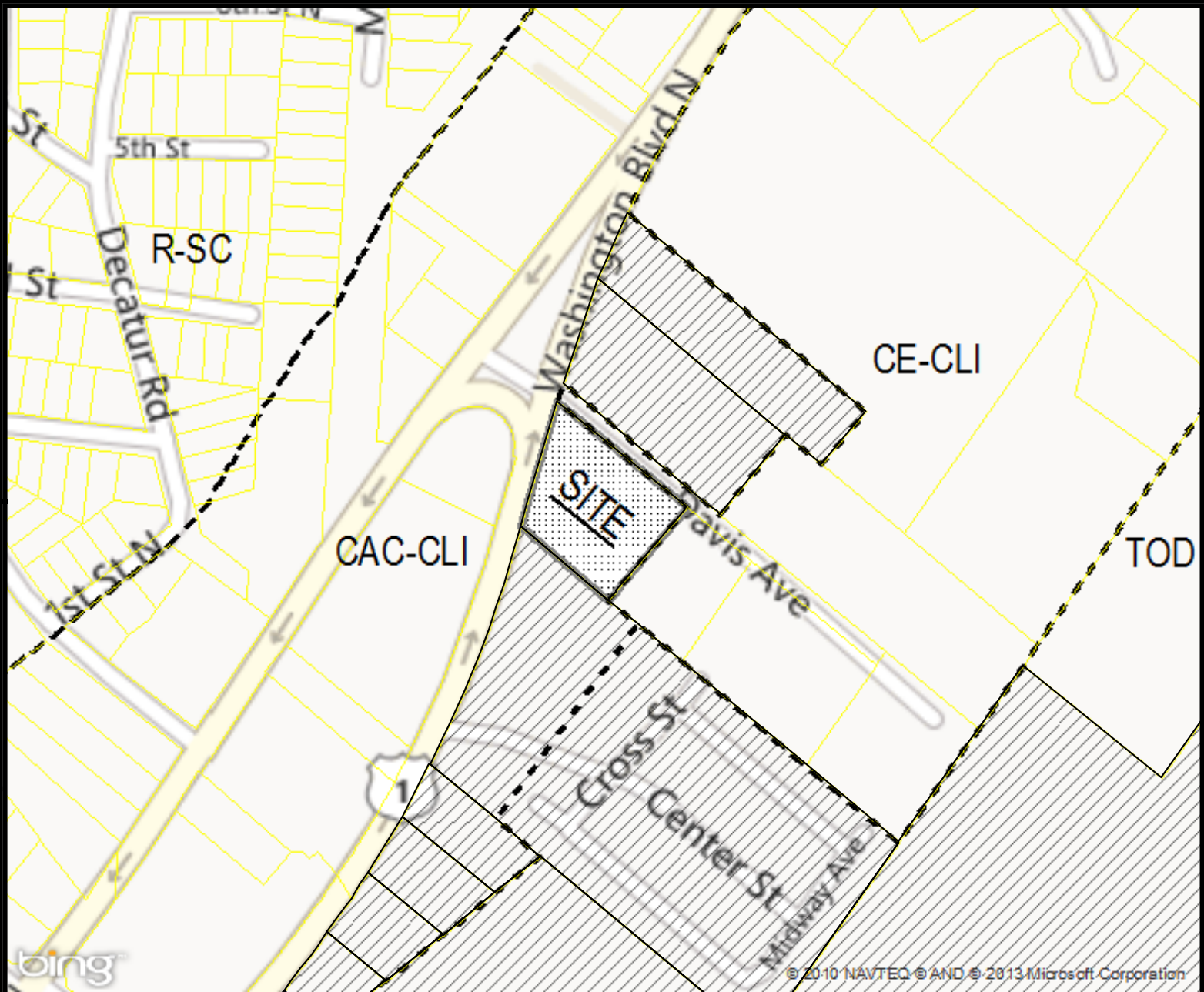
Zoning Map General Plan Amendment: **50.006** Tax ID: **1406403654**
 Current Zoning: **CAC-CLI** Council District: **3**
 Tax Map: **50** Grid: **10** Parcel: **457** Lot: **N/A**
 Address: **9943 Wasington Boulevard**



1	2	3	4	5		
6	7	8	9	10	11	
12	13	14	15	16	17	18
19	20	21	22	23	24	25
	27	28	29	30	31	32
	33	34	35	36	37	38
	39	40	41	42	43	44
		45	46	47	48	
				50		



Zoning Map General Plan Amendment: **50.006** Tax ID: **1406418589**
 Current Zoning: **CAC-CLI** Council District: **3**
 Tax Map: **50** Grid: **10** Parcel: **475** Lot: **N/A**
 Address: **9390 Davis Avenue**



© 2010 NAVTEQ © AND © 2013 Microsoft Corporation

1	2	3	4	5		
6	7	8	9	10	11	
12	13	14	15	16	17	18
19	20	21	22	23	24	25
	27	28	29	30	31	32
	33	34	35	36	37	38
	39	40	41	42	43	44
		45	46	47	48	
				50		



Zoning Map General Plan Amendment: **50.006** Tax ID: **1406398618**
 Current Zoning: **CAC-CLI** Council District: **3**
 Tax Map: **50** Grid: **10** Parcel: **486** Lot: **N/A**
 Address: **9391 Davis Avenue**