

**Amendment 1 to Council Resolution No. 93-2016**

**BY: The Chairperson at the  
request of the County Executive**

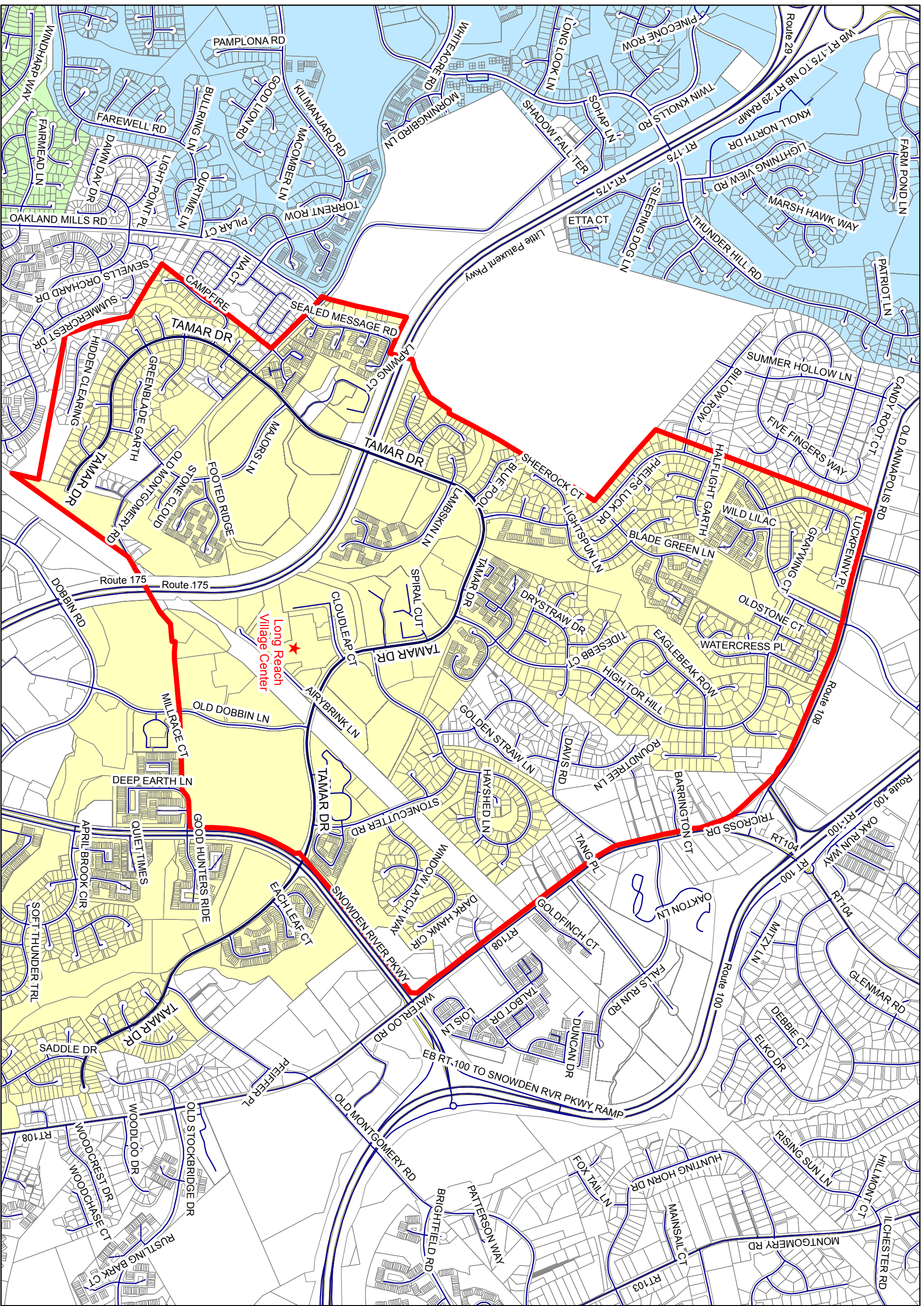
**Legislative Day No. 8  
Date: July 8, 2016**

**Amendment No. 1**

*(This amendment substitutes a revised map in order to include Hidden Clearing and to extend further south along Route 175 to include Old Montgomery Road. The revised map also removes hatching that internally designated an area as a primary focus area.)*

- 1 Remove the “Proposed Long Reach Sustainable Community” map, attached to the Resolution as
- 2 prefiled, and substitute a revised map, as attached to this Amendment.








**Proposed  
Long Reach  
Sustainable Community**

**LEGEND**

 Proposed SC Area

**COLUMBIA VILLAGE**

-  Long Reach
-  Oakland Mills
-  Owen Brown